











Nebraska

FUNCTIONAL CLASSIFICATION
5 - 10 YEAR FUTURE

-  Interstate
-  Other Freeway/Expressway
-  Other Principal Arterial
-  Minor Arterial
-  Major Collector
-  Minor Collector
-  Local Road

OTHER FEATURES

-  Railroad
-  Incorporated City Limit
-  Park or Wildlife Area

COUNTY APPROVAL: 6/18/2013
F.H.W.A APPROVAL: 6/18/2013



FUNCTIONAL CLASSIFICATION MAP

NORTON COUNTY

KANSAS

PREPARED BY THE

KANSAS DEPARTMENT OF TRANSPORTATION

BUREAU OF TRANSPORTATION PLANNING

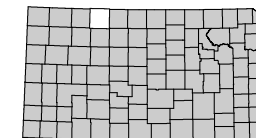
IN COOPERATION WITH THE

U.S. DEPARTMENT OF TRANSPORTATION

FEDERAL HIGHWAY ADMINISTRATION



MAY 2023



KDOT makes no warranties, guarantees, or representations for the accuracy of this information and assumes no liability for errors or omissions.

