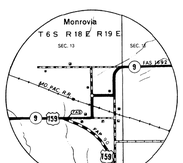

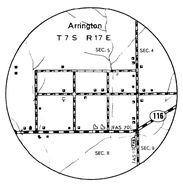

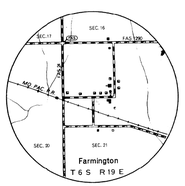

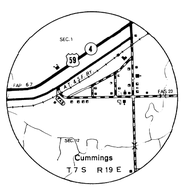

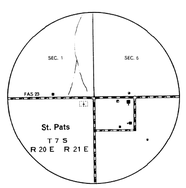

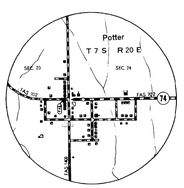

ENLARGEMENT SCALE

0 1 MILE

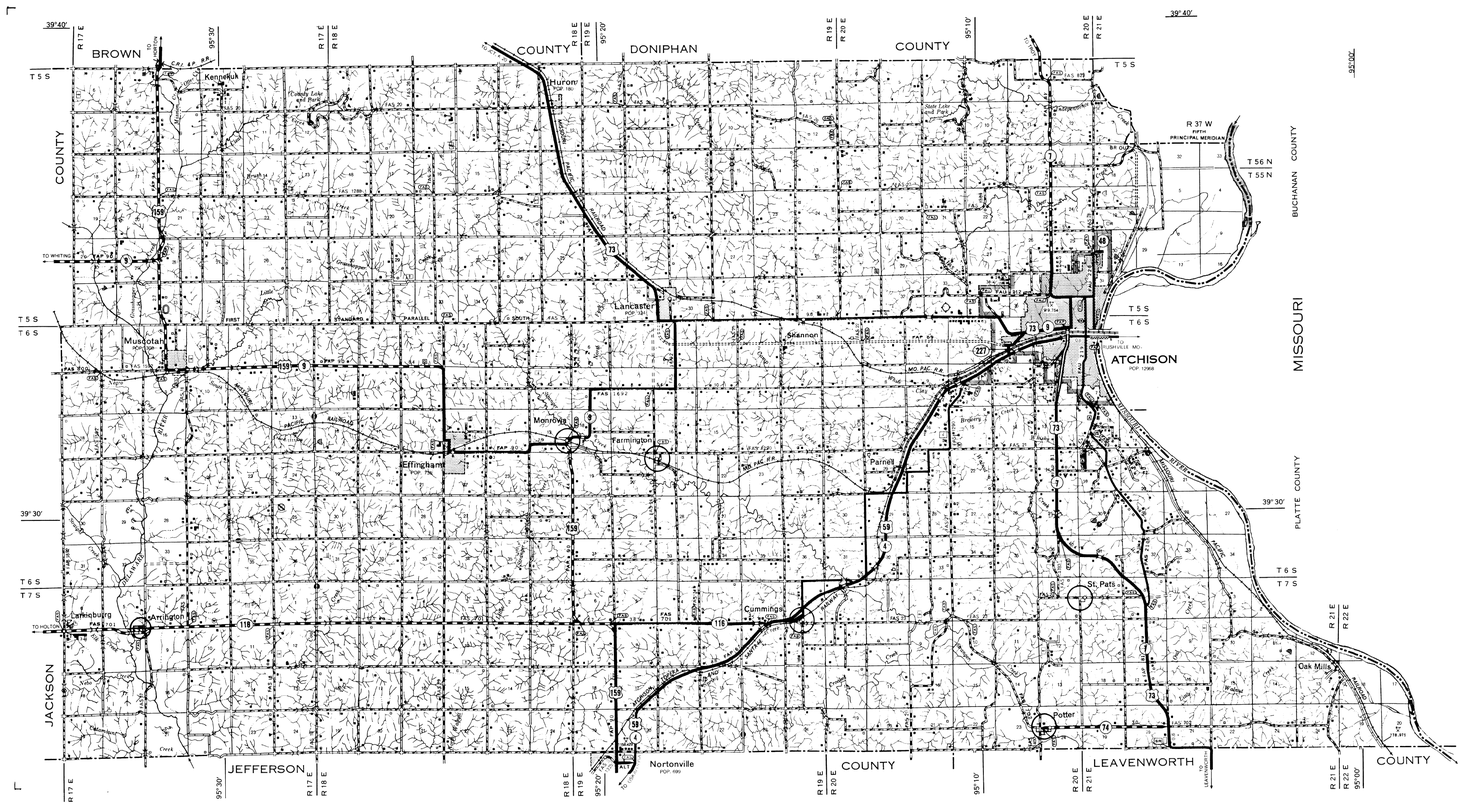
BROWN COUNTY
DONIPHAN COUNTY
JACKSON COUNTY
JEFFERSON COUNTY
LEAVENWORTH COUNTY
PLATTE COUNTY
BUCHANAN COUNTY
MISSOURI
ATCHISON
Kennekuk
Huron
Lancaster
Muscotah
Monrovia
Farmington
Effingham
Parnell
Cummings
Arrington
Carnesburg
St. Pats
Potter
Oak Mills
Nortonville
POP. 190
Skannon
Atchison Lake
Lake Shannon
Pony Creek
Stranger Creek
Missouri River
Missouri Pac. R.R.
Atchison Topeka and Santa Fe R.R.
Chicago Rock Island and Pacific R.R.
Chicago Burlington and Quincy R.R.
Atchison Topeka and Santa Fe Ry.
Chicago Rock Island and Pacific Ry.
Missouri Pac. Ry.
Chicago Burlington and Quincy Ry.
Leavenworth Lansing and Gardner Rd.
39° 40'
39° 30'
95° 30'
95° 20'
95° 10'
95° 00'
R 17 E
R 18 E
R 19 E
R 20 E
R 21 E
R 22 E
R 37 W
FIFTH PRINCIPAL MERIDIAN
T 5 S
T 6 S
T 7 S
T 56 N
T 55 N
TO WHITING
TO HOLTON
TO LOUISVILLE, MO.
FIRST STANDARD PARALLEL
C. SMITH
C. ALLEN
C. BROWN
C. DONIPHAN
C. JACKSON
C. JEFFERSON
C. LEAVENWORTH
C. PLATTE
C. BUCHANAN
FAS 1
FAS 2
FAS 3
FAS 4
FAS 5
FAS 6
FAS 7
FAS 8
FAS 9
FAS 10
FAS 11
FAS 12
FAS 13
FAS 14
FAS 15
FAS 16
FAS 17
FAS 18
FAS 19
FAS 20
FAS