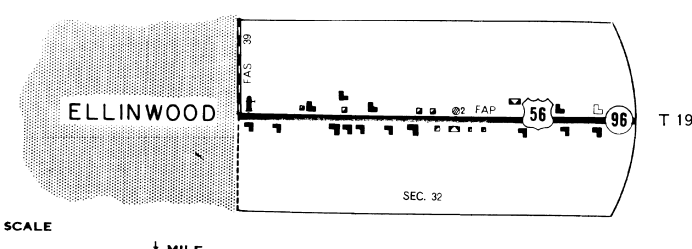
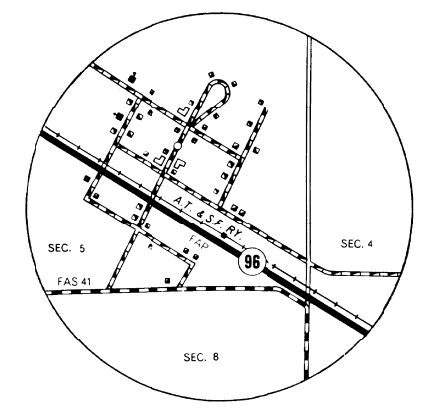
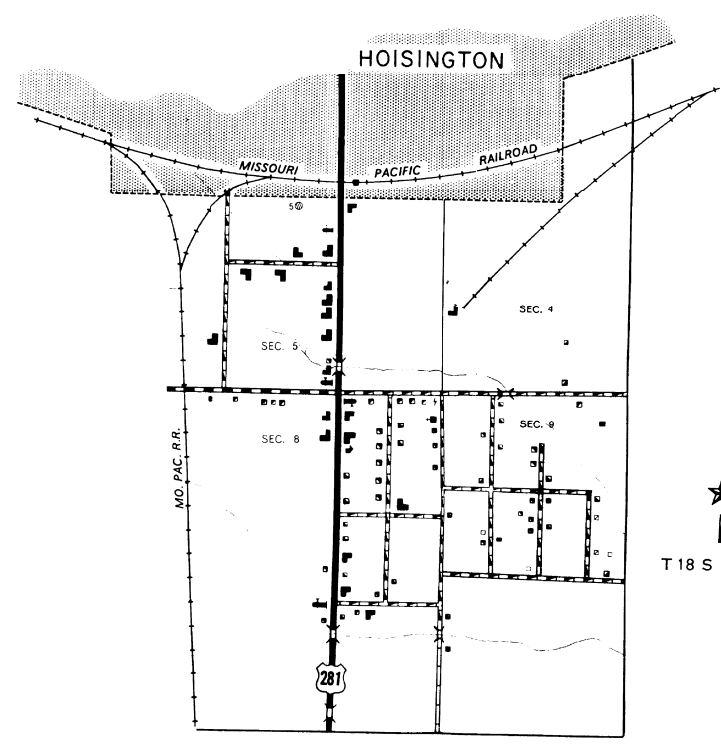
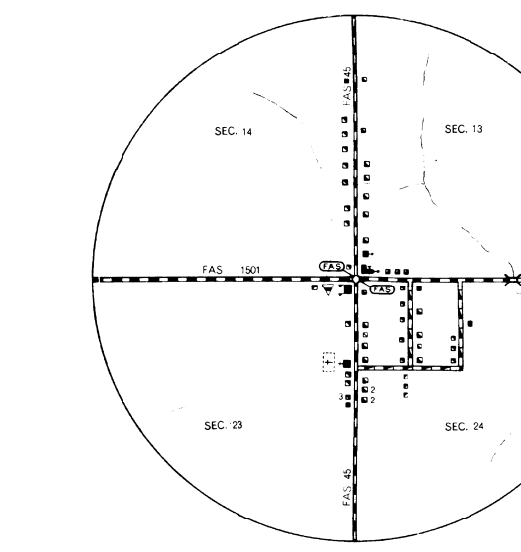
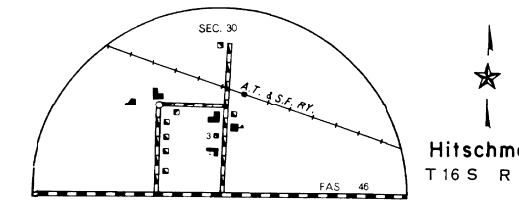
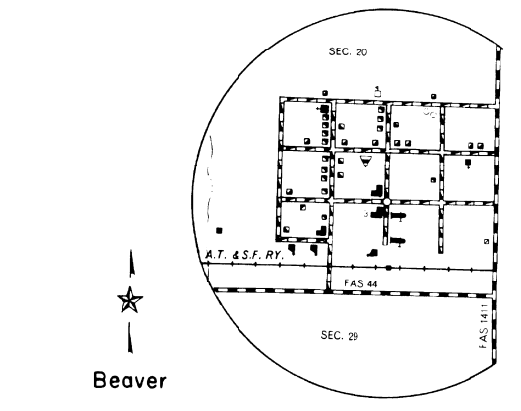


LEGEND

ROADS AND ROADWAY FEATURES	CONSERVATION AND RECREATION
PRIMITIVE ROAD (TYPE 1)	PUBLIC GROUND
UNIMPROVED ROAD (TYPE 2)	PLAYGROUND, BALL FIELD, ETC.
GRADED AND DRAINED ROAD (TYPE 3)	BATHING BEACH OR SWIMMING POOL
SOIL SURFACE ROAD (TYPE 4)	SCENIC SITE
GRAVEL OR STONE ROAD - NOT GRADED OR DRAINED (TYPE 5)	CAMP SITE, NO PERFORMANCE STANDARDS OR TRAIL PARKING
GRAVEL OR STONE ROAD - GRADED AND DRAINED (TYPE 6)	TOURIST COURT OR MOTEL (INDICATED BY NUMBER)
STABILIZED SURFACE (TYPE 7)	CAMP OR LODGE (PERMANENT SITE WITH BUILDINGS)
PAVED ROAD (TYPE 8, 9, 10, 11, 12, 13)	SMALL PARK (INDICATED BY NUMBER OF SPACES)
DIVIDED HIGHWAY	FISH HATCHERY
HIGHWAY WITH FULL CONTROL OF ACCESS	BIRD SANCTUARY
SIDE ROADS AND STREETS IN UNINCORPORATED URBAN COMPACTS AND EXTENSIONS OF LOCAL ROADS WITHIN MUNICIPALITIES	GAME FARM
4 LANE UNDIVIDED HIGHWAY	GAME PRESERVE
PRIVATE ROAD	RIFLE CLUB
PROJECTED ROAD	POLF GROUND OR COUNTRY CLUB
	GOLF GROUNDS
	RIBBING ACADEMY
	YACHT CLUB
	AMUSEMENT PARK OR HALL
	FAIR GROUND, RACE COURSE, SPEEDWAY
	DRIVEN THEATRE
ROAD SYSTEM DESIGNATION	FARM UNITS, DWELLINGS, ETC.
FEDERAL-AID INTERSTATE HIGHWAY SYSTEM	FARM UNIT
FEDERAL-AID PRIMARY HIGHWAY SYSTEM	DWELLING (OTHER THAN FARM)
FEDERAL-AID SECONDARY HIGHWAY SYSTEM	ROWS OR GROUPS OF DWELLINGS CLOSELY SPACED (NUMBER DENOTES NUMBER OF DWELLINGS)
POINTS BETWEEN WHICH DISTANCES ARE MEASURED INDICATED THUS	COMBINED DWELLING AND STORE
INTERSTATE NUMBERED HIGHWAY	DWELLING AND POST OFFICE
U.S. NUMBERED HIGHWAY	DWELLING AND FILLING STATION
STATE HIGHWAY SYSTEM OR STATE NUMBERED HIGHWAY	DWELLING, BUSINESS, AND FILLING STATION
END OF DESIGNATED SYSTEM OR MARKED ROUTE	TEENANT HOUSE
	SEASONAL OR SUMMER COLONY DWELLING
	HOTEL, INN
	CHURCH OR OTHER RELIGIOUS INSTITUTION
	CHURCH AND SCHOOL (GROUP USE)
	CHURCH WITH CEMETERY ADJACENT
	FRESH AIR FARM OR REST HOME
	HOSPITAL
	WELL
	STATE PORT OF ENTRY OR WEIGHT STATION
	GROVE OR WOOD (FEATURES CLOSELY SPACED INDICATE NUMBER OF TREES PER ACRE)
	INDUSTRIAL
	STORE OR SMALL BUSINESS ESTABLISHMENT
	BUSINESS AND POST OFFICE
	BUSINESS AND FILLING STATION
	FACTORY OR INDUSTRIAL PLANT
	MINE-SHAFT OR DRIFT (ANY KIND)
	OIL OR GAS WELL
	OIL OR GAS FIELD
	OIL TANK
	GAS TANK
	GROUP OF STORAGE TANKS (OIL OR GAS)
	FILLING STATION (NOT CONNECTED WITH OTHER BUSINESS)
	PUMPING STATION (WITH OR WITHOUT MOTOR)
	GAUGING OR PUMPING STATION (GENERAL)
	VALVE HOUSE
	SEASONAL INDUSTRY (CANNERY OR SMALL STEAM ROLL)
	MILK DEPOT, CREAMERY OR CHEESE FACTORY
	FRUIT OR NUT ORCHARD
	FRUIT OR PRODUCE PACKING HOUSE
	ROAD-BASED FARM PRODUCTS SALES
	WAREHOUSE - GENERAL (IF GOVERNMENT ADD STATE OR U.S. FLAG)
	GRAIN ELEVATOR
	GROUP OF GRAIN STORAGE BINS
	GREENHOUSE
	NURSERY
	STOCK YARD - LOADING PEN OR CORRAL
	STOCK PEN AT RAILROAD SIDING (CLOSELY SPACED)
	GRAVEL PIT
	QUARRY
	KILN OR OVEN (LIME, CLAY PRODUCTS, COKE, ETC.)
	EDUCATIONAL AND CORRECTIONAL INSTITUTIONS
	SCHOOLHOUSE
	CONSOLIDATED OR LARGE SCHOOL
	TOWNHALL, GRANGE, OR COMMUNITY HALL
	AGRICULTURAL EXPERIMENT STATION
	COUNTY FARM
	CORRECTIONAL INSTITUTION
	PUBLIC SERVICE FACILITIES
	POST OFFICE
	HIGHWAY GARAGE
	FIRE ENGINE HOUSE
	GARAGE OR RUBBISH DUMP
	SEWAGE DISPOSAL PLANT
	AUTO SALVAGE YARD
	TRANSFORMER STATION
	POWER PLANT
	POWER SUBSTATION
	BOOSTER STATION
	WATER SUPPLY, STAND PIPE, OR TANK
	RADIO STATION (WITH CALL LETTERS)
	RADIO RANGE STATION
	MISCELLANEOUS
	FORT, ARMY CAMP, BARRACKS, OR OTHER MILITARY POST
	TRIANGULATION STATION
	BENCH MARK (WITH ELEVATION)
	NATURAL FEATURES
	PROMINENT ELEVATION - WITH NAME
	10 FEET
	SINK OR DEPRESSION

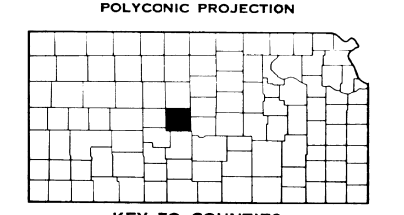


GENERAL HIGHWAY MAP BARTON COUNTY KANSAS

PREPARED BY THE
STATE HIGHWAY COMMISSION OF KANSAS
DEPARTMENT OF PLANNING AND DEVELOPMENT
IN COOPERATION WITH THE
U. S. DEPARTMENT OF TRANSPORTATION
FEDERAL HIGHWAY ADMINISTRATION
BUREAU OF PUBLIC ROADS

SCALE
0 1 2 3 4 MILES

1969



KEY TO COUNTIES

REVISIONS COMPLETED

REVISIONS COMPLETED

F. A. AND STATE SYSTEMS REVISED TO

F. A. AND STATE SYSTEMS REVISED TO