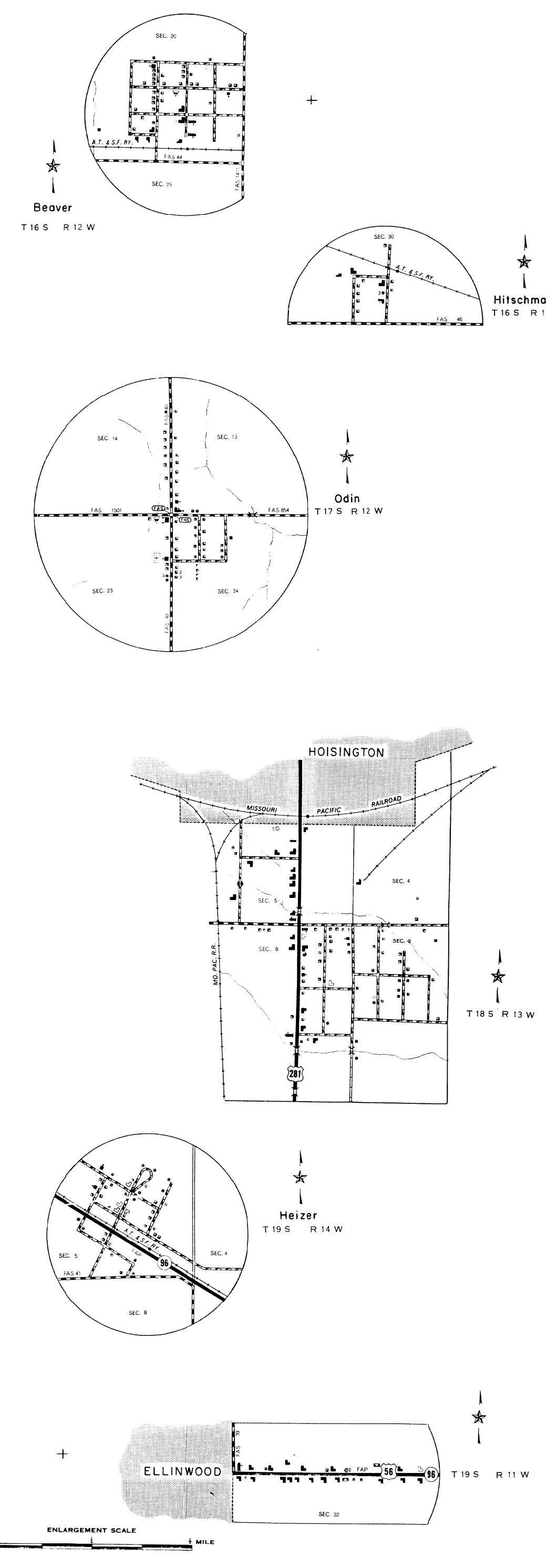


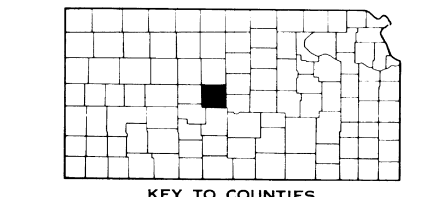
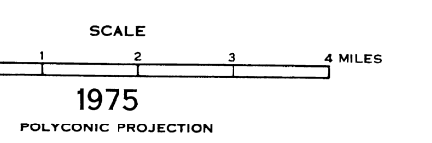
### LEGEND

ROADS AND ROADWAY FEATURES		CONSERVATION AND RECREATION	
PRIMITIVE ROAD TYPE A1	.....	PICNIC GROUND	.....
UNIMPROVED ROAD TYPE A2	.....	PLAYGROUND, BALL FIELD, ETC.	.....
GRAVEL AND DRAINED ROAD TYPE B1	.....	BATHING BEACH OR SWIMMING POOL	.....
SOIL SURFACED ROAD TYPE B2	.....	SCENIC SITE	.....
GRAVEL OR STONE ROAD TYPE C1	.....	CAMP SITE, NO PERMANENCE (TENTS OR TRAILER PARKING)	.....
NOT GRAVEL OR DRAINED TYPE C2	.....	TOURIST COTTAGE OR MOTEL, LODGE, RESTAURANT	.....
GRAVEL OR STONE ROAD WITH STABILIZED SURFACE TYPE D1	.....	CAMP OR LODGE PERMANENT SITE WITH BUILDINGS	.....
GRAVEL OR STONE ROAD WITH BITUMINOUS ROAD-LOW TYPE TYPE D2	.....	FISH HATCHERY	.....
BITUMINOUS ROAD-LOW TYPE TYPE D3	.....	BIRD SANCTUARY	.....
GRAVEL OR STONE ROAD WITH DIVIDED HIGHWAY	.....	GAME FARM	.....
HIGHWAY WITH FULL CONTROL OF ACCESS	.....	GAME PRESERVE	.....
SIDE ROADS AND STREETS IN UNINCORPORATED URBAN COMPACTS AND EXTENSIONS OF LOCAL ROADS WITHIN MUNICIPALITIES	.....	RIFLE CLUB	.....
4 LANE UNDIVIDED HIGHWAY	.....	GOLF GROUND OR COUNTRY CLUB	.....
PROJECTED ROAD	.....	POLO GROUNDS	.....
		RIDING ACADEMY	.....
		YACHT CLUB	.....
		AMUSEMENT PARK OR HALL	.....
		FAIR GROUND, RACE COURSE, SPEEDWAY	.....
		DRIVEN THEATRE	.....
<b>ROAD SYSTEM DESIGNATION</b>		<b>FARM UNITS, DWELLINGS, ETC.</b>	
FEDERAL-AID INTERSTATE HIGHWAY SYSTEM	.....	FARM UNIT	.....
FEDERAL-AID PRIMARY HIGHWAY SYSTEM	.....	ROWS OR GROUPS OF DWELLINGS CLOSELY SPACED (HOUSE NUMBER OF DWELLING)	.....
FEDERAL-AID SECONDARY HIGHWAY SYSTEM	.....	COMBINED DWELLING AND STORE	.....
POINTS BETWEEN WHICH DISTANCES ARE MEASURED INDICATED THIS	.....	DWELLING AND POST OFFICE	.....
INTERSTATE NUMBERED HIGHWAY	.....	DWELLING, BUSINESS, AND FILLING STATION	.....
U.S. NUMBERED HIGHWAY	.....	TENANT HOUSE	.....
STATE HIGHWAY SYSTEM OR STATE NUMBERED HIGHWAY	.....	SEASONAL OR SUMMER COLONY DWELLING	.....
END OF DESIGNATED SYSTEM OR MARKED ROUTE	.....	HOTEL, INN	.....
		CHURCH OR OTHER RELIGIOUS INSTITUTION	.....
		CHURCH WITH CEMETERY ADJACENT	.....
		CEMETERY	.....
		CHURCH WITH CEMETERY ADJACENT	.....
		FRESH AIR FARM OR REST HOME	.....
		HOSPITAL	.....
		STATE PORT OF ENTRY OR WEIGHT STATION	.....
		GROUP OF MIXED CULTURAL FEATURES CLOSELY SPACED (HOUSE NUMBER OF EACH INDICATED)	.....
		RAILROAD STATION	.....
<b>RAILROADS</b>		<b>INDUSTRIAL</b>	
RAILROAD (ANY NUMBER OF TRACKS AND ANY OTHER CARRIAGE USED TRAILER RAILROAD)	.....	STORE OR SMALL BUSINESS ESTABLISHMENT	.....
RAILROAD IN OPERATION	.....	BUSINESS AND POST OFFICE	.....
NARROW GAUGE RAILROAD	.....	FACTORY OR INDUSTRIAL PLANT	.....
ELECTRIC INTERURBAN OR SUBURBAN RAILROAD	.....	BUSINESS, FILLING STATION, AND POST OFFICE	.....
ABANDONED RAILROAD (TRACKS REMAIN)	.....	MINE-SHAFT OR DRIFT (ANY DEPTH)	.....
ABANDONED ELECTRIC LINE (TRACKS REMAIN)	.....	OIL OR GAS WELL	.....
RAILROAD CROSSING	.....	OIL OR GAS FIELD	.....
		OIL TANK	.....
		GAS TANK	.....
		GROUP OF STORAGE TANKS (ANY OR MORE)	.....
		FILLING STATION (NOT CONNECTED WITH OTHER BUSINESS)	.....
		PUMPING STATION (ON OR OFF DRY)	.....
		GAUGING OR PUMPING STATION (GENERAL)	.....
		VALVE HOUSE	.....
		SEASONAL INDUSTRY (CANNERY OR SMALL DRAIN FILL)	.....
		MILK DEPOT, CREAMERY OR CHEESE FACTORY	.....
		FRUIT OR NUT ORCHARD	.....
		FRUIT OR PRODUCE PACKING HOUSE	.....
		ROAD STAND FARM PRODUCTS SALES	.....
		WAREHOUSE (GENERAL, IF GOVERNMENT AND STATE OR U.S.)	.....
		GRAIN ELEVATOR	.....
		GROUP OF GRAIN STORAGE BINS	.....
		GREENHOUSE	.....
		NURSERY	.....
		STOCK YARD-LOADING PEN OR CORRAL	.....
		STOCK PEN AT RAILROAD SIDING (GENERAL)	.....
		GRAVEL PIT	.....
		QUARRY	.....
		KILN OR OVEN (LIME, GLASS, POTTERY, SOLE, ETC.)	.....
<b>AIRWAYS AND AIRPORTS</b>		<b>EDUCATIONAL AND CORRECTIONAL INSTITUTIONS</b>	
AIR ROUTE	.....	SCHOOLHOUSE	.....
MILITARY FIELD (ONLY FACILITIES AVAILABLE)	.....	CONSOLIDATED OR LARGE SCHOOL	.....
AIRPORT, COMPLETE FACILITIES (COMMERCIAL OR MILITARY)	.....	TOWNHALL, GRANGING, OR COMMUNITY HALL	.....
AIRFIELD, LIMITED FACILITIES	.....	AGRICULTURAL EXPERIMENT STATION	.....
LANDING AREA OR STRIP (PRIVATE AIR FIELD)	.....	COUNTY FARM	.....
AIRWAY LIGHT BEACON (GENERAL)	.....	CORRECTIONAL INSTITUTION	.....
AIRPORT-GENERAL	.....		.....
<b>NAVIGATION</b>		<b>PUBLIC SERVICE FACILITIES</b>	
NAVIGABLE STREAM (NOT INTERMITTENT NAVIGATION)	.....	POST OFFICE	.....
INTERMITTENT STREAM	.....	HIGHWAY GARAGE	.....
INTERMITTENT STREAM (ON OR OFF DRY)	.....	FIRE ENGINE HOUSE	.....
NARROW STREAM	.....	GARAGE OR RUBBER DUMP	.....
WIDE STREAM	.....	SEWAGE DISPOSAL PLANT	.....
DRAINAGE DITCH	.....	AUTO SALVAGE YARD	.....
IRRIGATION DITCH	.....	TRANSFORMER STATION	.....
LAKE, RESERVOIR, OR POND	.....	POWER SUBSTATION	.....
LAND RESERVOIR OR POND WITH DAM	.....	BOOSTER STATION	.....
DRY LAKE SUBJECT TO FLOOD	.....	WATER SUPPLY, STAND PIPE, OR TANK	.....
MARSH OR SWAMP LAND	.....	RADIO STATION (CALL LETTERS)	.....
OVERFLOW LAND	.....	RADIO RANGE STATION	.....
		US WEATHER STATION	.....
<b>STRUCTURES</b>		<b>MISCELLANEOUS</b>	
HIGHWAY BRIDGE, GENERAL	.....	FORT, ARMY CAMP, BARRACKS, OR OTHER MILITARY POST	.....
RAILROAD BRIDGE	.....	TRIANGULATION STATION	.....
SMALL BRIDGES CLOSELY SPACED	.....	BENCH MARK (WITH ELEVATION)	.....
BRIDGES FOR LONG RIVER CROSSING	.....		.....
<b>GENERAL</b>		<b>NATURAL FEATURES</b>	
ARCH	.....	PROMINENT ELEVATION-WITH NAME	.....
TRUSS OR GIRDER (WOOD OR STEEL)	.....	SINK OR DEPRESSION	.....
CANTILEVER BRIDGE	.....		.....
COVERED BRIDGE	.....		.....
HIGHWAY GRADE SEPARATION	.....		.....
<b>MISCELLANEOUS STRUCTURES</b>			
DAM WITH ROAD	.....		
LEVEE OR DIKE	.....		
CONCRETE FORD OR DIP	.....		
FOUR-ROAD ESTABLISHED	.....		
CATTLE GUARD	.....		
GATE ACROSS ROAD (ANY TYPE)	.....		
<b>BOUNDARIES</b>			
STATE	.....		
COUNTY	.....		
BOUNDARY LINES ESTABLISHED FOR DELIMITED URBAN PLACES	.....		
SECTION LINE	.....		
MATCH LINE BETWEEN ADJOINING SHEETS OF SAME COUNTY	.....		
BOUNDARY TO MARK ENLARGEMENT (POST, PARKS AND OTHER RESERVATIONS, NATIONAL, STATE, COUNTY, OR MUNICIPAL PARK, INDIAN RESERVATION, NATIONAL MONUMENT, FEDERAL DEVELOPMENT PROJECT, MONUMENT-SMALL HISTORIC SITE)	.....		
<b>CITY AND VILLAGE CENTERS</b>			
STATE CAPITAL	.....		
COUNTY SEAT	.....		
OTHER CITIES AND VILLAGES	.....		
INCORPORATED CITY OR VILLAGE	.....		
BOUNDARY LIMITS FIXED FOR SPECIAL TAXING AREAS AND OTHER UNINCORPORATED URBAN PLACES DELIMITED	.....		



# GENERAL HIGHWAY MAP BARTON COUNTY KANSAS

PREPARED BY THE  
KANSAS DEPARTMENT OF TRANSPORTATION  
PLANNING AND DEVELOPMENT DEPARTMENT  
IN COOPERATION WITH THE  
U. S. DEPARTMENT OF TRANSPORTATION  
FEDERAL HIGHWAY ADMINISTRATION



INVENTORY COMPLETED 3-28-75  
U.S. AND STATE  
SYSTEMS REVISION TO 11-6-75  
REVISIONS: CONTROL, BOUNDARY, U.S. COUNTY AND QUARTER SURVEY, STATE, Q. 1, 2, 3, 4, 5