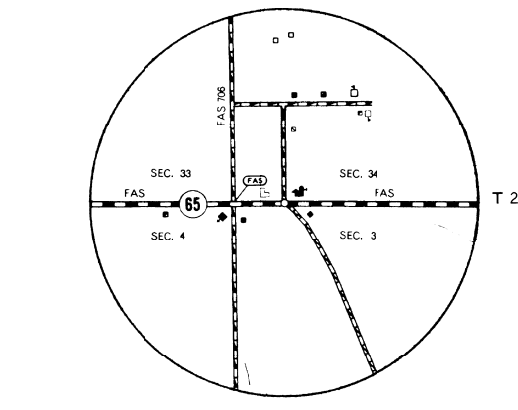
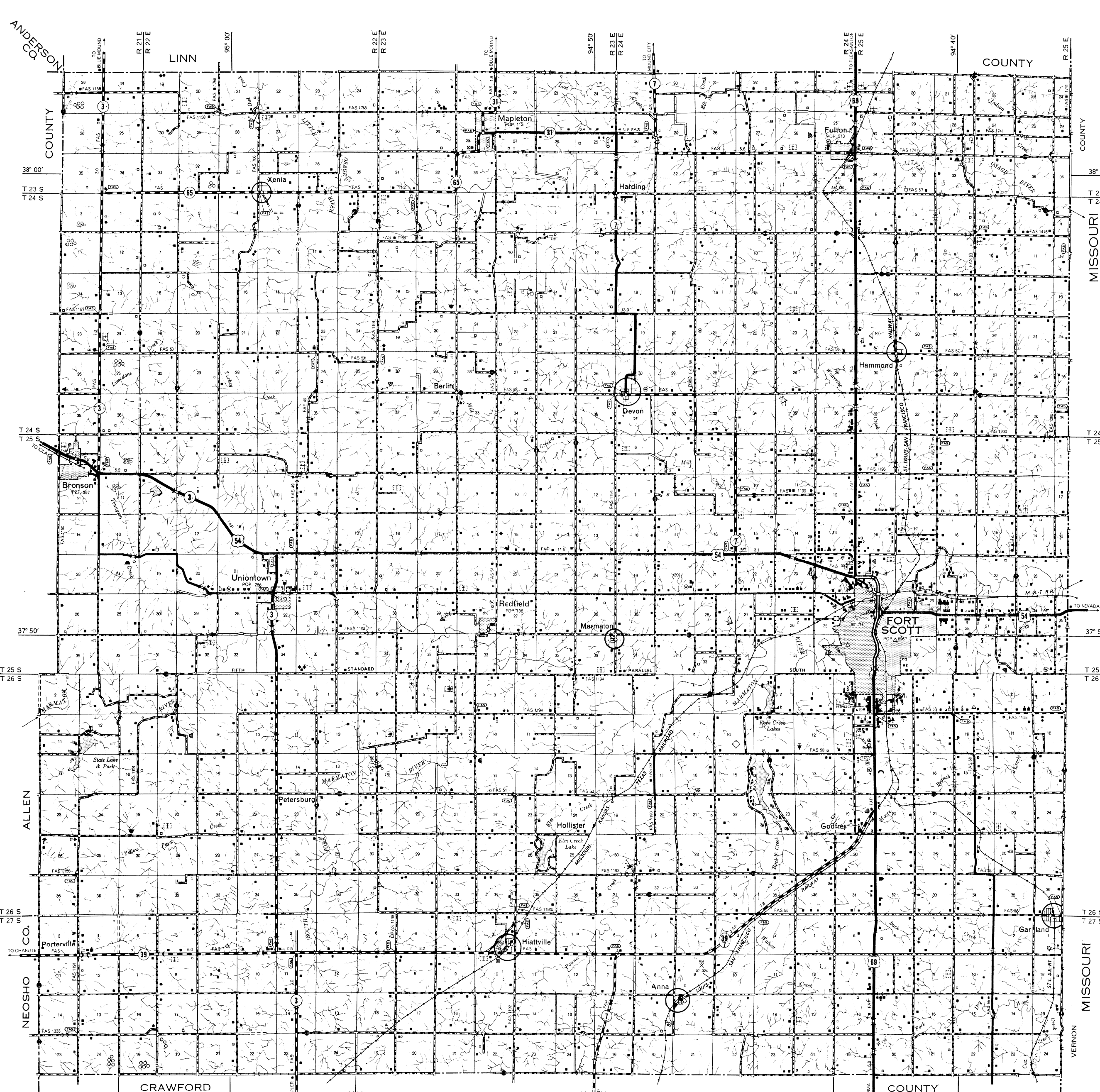
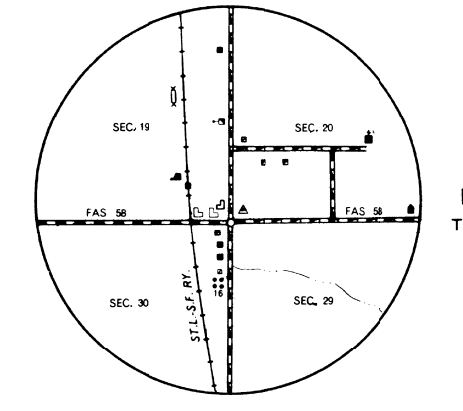


LEGEND

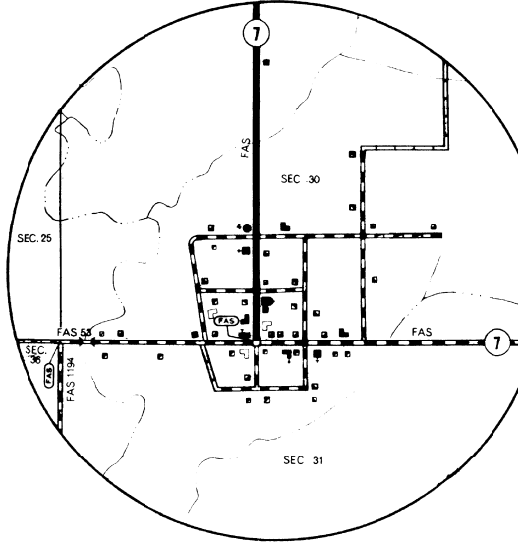
ROADS AND ROADWAY FEATURES	CONSERVATION AND RECREATION
PRIMITIVE ROAD (TYPE A)	PICNIC GROUND
UNIMPROVED ROAD (TYPE B)	PLAYGROUNDS, BALL FIELD, ETC.
GRADED AND DRAINED ROAD (TYPE C)	BATHING BEACH OR SWIMMING POOL
SOIL SURFACED ROAD (TYPE D)	SCENIC SITE
GRAVEL OR STONE ROAD	CAMP SITE (NO REMNANCE MARKS OR TRAIL MARKING)
NOT GRADED OR DRAINED (TYPE E)	TOURIST COURT OR MOTEL (NUMBER INDICATES NUMBER OF ROOMS)
GRADED AND DRAINED (TYPE F)	CAMP OR LODGE (PERMANENT SITE WITH BUILDINGS)
GRAVEL OR STONE ROAD WITH STABILIZED SURFACE (TYPE G)	SMALL PARK (UNDESIGNATED SAFETY REST AREA)
BITUMINOUS ROAD-LOW TYPE (TYPE H)	FISH HATCHERY
PAVED ROAD (TYPE I)	BIRD SANCTUARY
DIVIDED HIGHWAY	GAME FARM
ACCESS	GAME PRESERVE
HIGHWAY WITH FULL CONTROL OF ACCESS	RIFLE CLUB
SIDE ROADS AND STREETS IN UNINCORPORATED URBAN COMPACTS AND EXTENSIONS OF LOCAL ROADS WITHIN MUNICIPALITIES	GOLF GROUND OR COUNTRY CLUB
4 LANE UNDIVIDED HIGHWAY	POLIO GROUND
PRIVATE ROAD	RIDING ACADEMY
PROJECTED ROAD	YACHT CLUB
	AMUSEMENT PARK OR HALL
	FAIR GROUND, RACE COURSE, SPEEDWAY
	DRIVE-IN THEATRE
ROAD SYSTEM DESIGNATION	FARM UNITS, DWELLINGS, ETC.
FEDERAL-AID INTERSTATE HIGHWAY SYSTEM	FARM UNIT
FEDERAL-AID PRIMARY HIGHWAY SYSTEM	DWELLING (OTHER THAN FARM)
FEDERAL-AID SECONDARY HIGHWAY SYSTEM	ROWS OR GROUPS OF DWELLINGS CLOSELY SPACED (NUMBER INDICATES NUMBER OF DWELLINGS)
U.S. NUMBERED HIGHWAY	COMBINED DWELLING AND STORE
STATE HIGHWAY SYSTEM OR STATE NUMBERED HIGHWAY	DWELLING AND POST OFFICE
END OF DESIGNATED SYSTEM OR MARKED ROUTE	DWELLING, BUSINESS, AND FILLING STATION
	TENANT HOUSE
	SEASONAL OR SUMMER COLONY DWELLING
	HOTEL, INN
RAILROADS	CHURCH OR OTHER RELIGIOUS INSTITUTION
RAILROAD (ANY NUMBER OF TRACKS)	CHURCH AND SCHOOL (HINT 198)
RAILROAD (ANY NUMBER OF TRACKS) WITH PASSENGER SERVICE	CEMETERY
RAILROAD (ANY NUMBER OF TRACKS) WITH FREIGHT SERVICE	CHURCH WITH CEMETERY ADJACENT
NARROW GAUGE RAILROAD	FRESH AIR FARM OR REST HOME
ELECTRIC INTERURBAN OR SUBURBAN RAILROAD	HOSPITAL
ABANDONED RAILROAD (TRACK REMOVED)	WELL
ABANDONED ELECTRIC LINE (TRACK REMOVED)	STATE PORT OF ENTRY OR WEIGHT STATION
RAILROAD STATION	GROUP OF MIXED CULTURAL FEATURES CLOSELY SPACED (NUMBER INDICATES NUMBER OF FEATURES)
	INDUSTRIAL
RAILROAD CROSSINGS	STORE OR SMALL BUSINESS ESTABLISHMENT
GRADE CROSSING	BUSINESS AND POST OFFICE
RAILROAD ABOVE	BUSINESS AND FILLING STATION
RAILROAD BELOW	FACTORY OR INDUSTRIAL PLANT
RAILROAD BRIDGE	BUSINESS, FILLING STATION, AND POST OFFICE
	MINE SHAFT OR DRIFT (ANY KIND)
AIRWAYS AND AIRPORTS	OIL OR GAS WELL
AIR ROUTE	OIL OR GAS WELL
MILITARY FIELD (HOME FACILITIES AVAILABLE)	OIL TANK
AIRPORT, COMPLETE FACILITIES (COMMERCIAL OR MUNICIPAL)	GAS TANK
AIRFIELD, LIMITED FACILITIES	GROUP OF STORAGE TANKS (OIL OR GAS)
LANDING AREA OR STRIP (UNDESIGNATED PRIVATE OR PUBLIC)	FILLING STATION (NOT CONNECTED WITH OTHER BUSINESS)
AIRWAY LIGHT BEACON, GENERAL	PUMPING STATION (OIL OR GAS)
AIRPORT, GENERAL	CAULDRON OR PUMPING STATION (GENERAL)
	VALVE HOUSE
NAVIGATION	SEASONAL INDUSTRY (CANNERY OR SMALL GRAIN MILL)
NAVIGABLE STREAM (NO INTERFERENT NAVIGATION)	MILK DEPOT, CREAMERY OR CHEESE FACTORY
DRAINAGE	FRUIT OR NUT ORCHARD
INTERMITTENT STREAM	FRUIT OR PRODUCE PACKING HOUSE
INTERMITTENT STREAM (GENERAL)	ROAD STAND FARM PRODUCTS SALES
WIDE STREAM	WAREHOUSE (GENERAL, IF GOVERNMENT AND STATE OR U.S.)
DRAINAGE DITCH	GRAIN ELEVATOR
LAKE, RESERVOIR, OR POND	GROUP OF GRAIN STORAGE BINS
LAKE, RESERVOIR, OR POND WITH DAM	GREENHOUSE
DRY LAKE SUBJECT TO FLOOD	NURSERY
MARSH OR SWAMP LAND	STOCK YARD-LOADING PEN OR CORRAL
OVERFLOW LAND	STOCK PEN AT RAILROAD SIDING (GENERAL)
	GRAVEL PIT
STRUCTURES	QUARRY
HIGHWAY BRIDGE, GENERAL	MILK OR OVEN LINE (MILK PRODUCTS COKE, ETC.)
RAILROAD BRIDGE	
SMALL BRIDGES CLOSELY SPACED	EDUCATIONAL AND CORRECTIONAL INSTITUTIONS
BRIDGES FOR LONG RIVER CROSSING	SCHOOLHOUSE
GENERAL	CONSOLIDATED OR LARGE SCHOOL
ARCH	TOWNSHIP, GRANGE, OR COMMUNITY HALL
TRUSS OR GIRDER (WOOD & STEEL)	AGRICULTURAL EXPERIMENT STATION
CANTILEVER BRIDGE	COUNTRY FARM
COVERED BRIDGE	CORRECTIONAL INSTITUTION
HIGHWAY GRADE SEPARATION	
MISCELLANEOUS STRUCTURES	PUBLIC SERVICE FACILITIES
DAM WITH ROAD	POST OFFICE
LEVEE OR DIKE	HIGHWAY GARAGE
LEVEE OR DIKE WITH ROAD	FIRE ENGINE HOUSE
CONCRETE FORD OR DIP	GARAGE OR RUBBISH DUMP
FORD-ROAD ESTABLISHED	SEWAGE DISPOSAL PLANT
GATE ACROSS ROAD (ANY TYPE)	AUTO SALVAGE YARD
BOUNDARIES	TRANSFORMER STATION
STATE	POWER PLANT
COUNTY	POWER SUBSTATION
CORPORATE LINE (LINE)	BOOSTER STATION
BOUNDARY LINES ESTABLISHED FOR DELIMITED URBAN PLACES	WATER SUPPLY, STAND PIPE, OR TANK
SECTION LINE	RADIO STATION (WITH CALL LETTERS)
MATCH LINE BETWEEN ADJOINING SHEETS OF SAME COUNTY	RADIO RANGE STATION
PARISH AND OTHER RESERVATIONS, NATIONAL, STATE, COUNTY, OR MUNICIPAL PARK, INDIAN RESERVATION, NATIONAL MONUMENT, FEDERAL DEVELOPMENT PROJECT, MONUMENT-SMALL HISTORIC SITE	MISCELLANEOUS
CITY AND VILLAGE CENTERS	FORT, ARMY CAMP, BARRACKS, OR OTHER
STATE CAPITAL	MILITARY POST
COUNTY SEAT	TRIANGULATION STATION
OTHER CITIES AND VILLAGES	BENCH MARK (WITH ELEVATION)
INCORPORATED CITY OR VILLAGE	NATURAL FEATURES
BOUNDARY LIMITS FIXED FOR SPECIAL TARIFF AREAS AND OTHER UNINCORPORATED URBAN PLACES DELIMITED	PROMINENT ELEVATION-WITH NAME
	SINK OR DEPRESSION



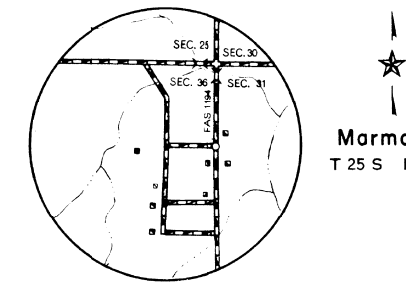
Xenia
T 23-24 S R 22 E



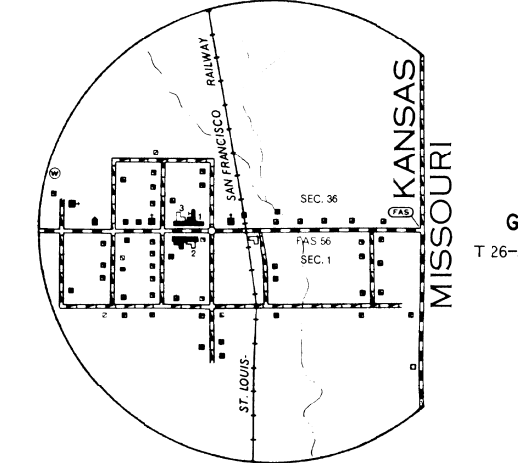
Hammond
T 24 S R 25 E



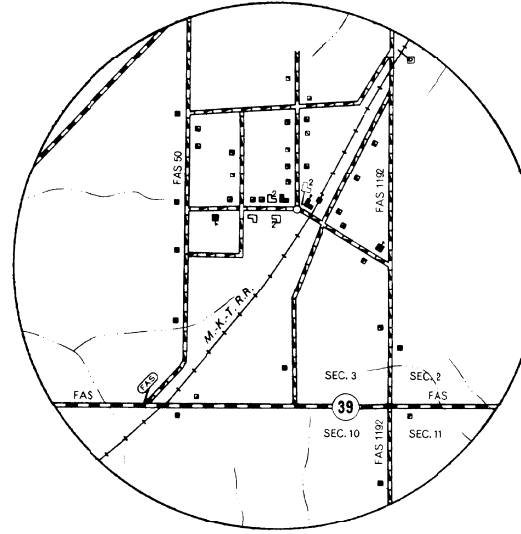
Devon
T 24 S R 23 E



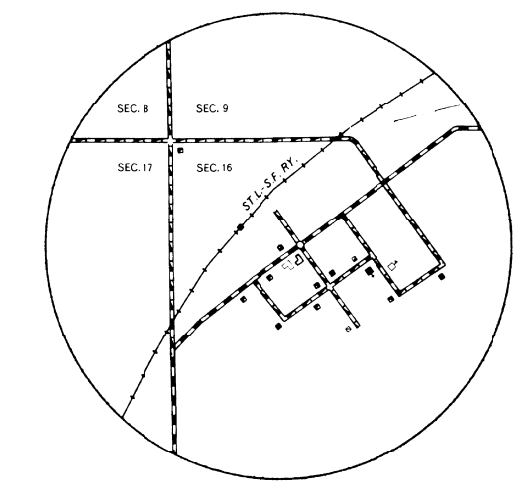
Marmaton
T 25 S R 23 E



Garland
T 26-27 S R 25 E



Hiattville
T 27 S R 23 E

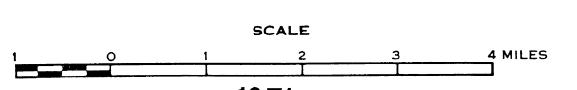


Anna
T 27 S R 24 E



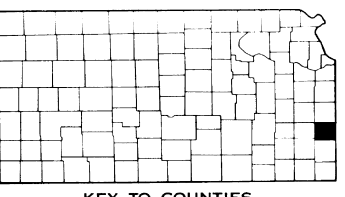
GENERAL HIGHWAY MAP
BOURBON COUNTY
KANSAS

PREPARED BY THE
STATE HIGHWAY COMMISSION OF KANSAS
DEPARTMENT OF PLANNING AND DEVELOPMENT
IN COOPERATION WITH THE
U. S. DEPARTMENT OF TRANSPORTATION
FEDERAL HIGHWAY ADMINISTRATION



1971

POLYCONIC PROJECTION



KEY TO COUNTIES

INVENTORY COMPLETED 3-3-71
REVISIONS MADE BY
F. A. AND STATE
SYSTEMS REVISED TO 10-3-71