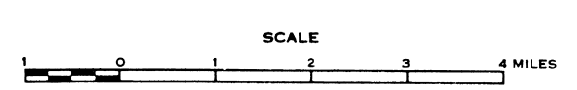
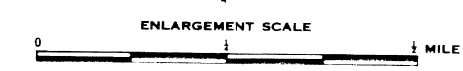
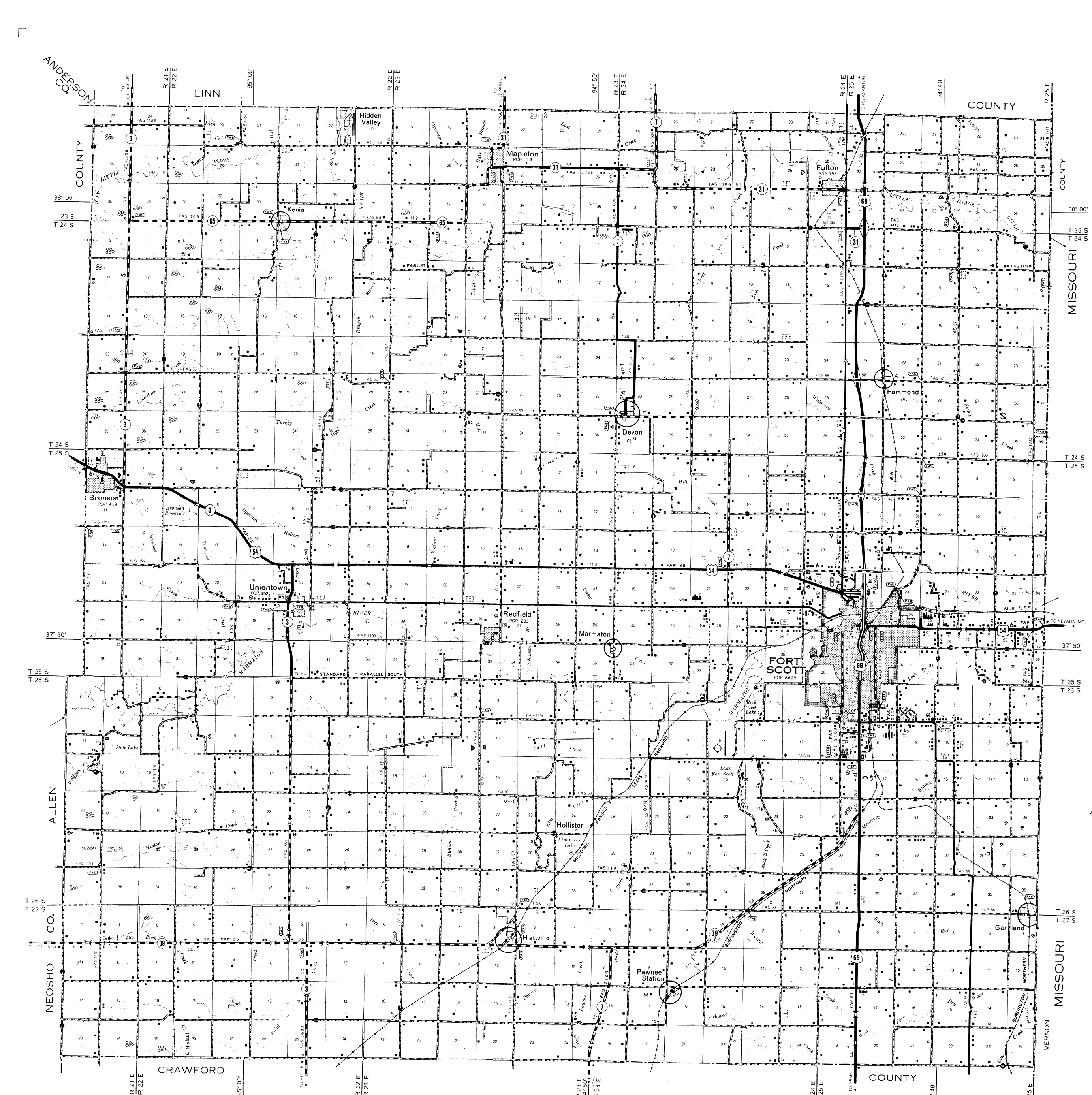
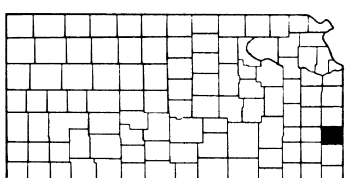


LEGEND

ROADS AND ROADWAY FEATURES	CONSERVATION AND RECREATION
<ul style="list-style-type: none"> Paved Road (Type A) Unimproved Road (Type B) Graded and Drained Road (Type C) Soil Surfaced Road (Type D) Gravel or Stone Road Not Graded or Drained (Type E-1) Gravel or Stone Road With Stabilized Surface (Type E-2) Blumhouse Road—Low Type (Type F, G-1, H-1) Blumhouse Road—High Type (Type F, G-1, H-1) Divided Highway Highway With Full Control of Access Side Roads and Streets in Unincorporated Urban Compacts and Extensions of Local Roads Within Municipalities 4 Lane Undivided Highway Projected Road 	<ul style="list-style-type: none"> Ponds Playground, Ball Field, Etc. Swimming Beach or Swimming Pool Scenic Site Camp Site, No Permanence (Tents or Trailer Parking) Tourist Court or Motel (Figure Indicates) Camp or Lodge (Permanent Site With Building) Small Park (SP State, CP-County, MP-Municipal, SR-Safety Rest Area) Fish Hatchery Game Preserve Game Farm Game Refuge Rifle Club Golf Ground or Country Club Hunting Academy Yacht Club Amusement Park or Fair Fair Ground, Race Course, Speedway Drive-In Theatre Marina Rubber Grounds Guide House or Game House (Add Letters N or S to Indicate National or State Park)
<ul style="list-style-type: none"> Road System Designation Federal Aid Interstate Highway System Federal Aid Primary Highway System Federal Aid Secondary Highway System Federal Aid Urban Highway System Ponds Between Which Distances are Measured Interstate Numbered Highway U.S. Numbered Highway State Highway System or State Numbered Highway End of Designated System or Marked Route 	<ul style="list-style-type: none"> Farm Units, Dwellings, ETC. Farm Unit Dwelling (Other Than Farm) Row or Group of Dwellings Closely Spaced (Figure Denotes Number of Dwellings) Combined Dwelling and Store Dwelling and Post Office Dwelling and Filing Station Dwelling, Business and Filing Station Tenant House Seasonal or Summer Colony Dwelling Home, Inn Humane Society Quarters Church or Religious Institution Church and School (Joint Use) Cemetery Church With Cemetery Adjacent Fresh Air Farm or Rest Home Hospital Yield State Port of Entry or Weight Station Group of Mixed Cultural Features Closely Spaced (Figure above bar indicates number of dwellings included in the group; Figures over individual units show number of each included regardless of order)
<ul style="list-style-type: none"> Railroads Railroad Crossing Grade Crossing Railroad Above Railroad Below Railroad Bridge 	<ul style="list-style-type: none"> INDUSTRIAL Store or Small Business Establishment Business and Post Office Business and Filing Station Business, Filing Station, and Post Office Factory or Industrial Plant Mine Shaft or Ditch (Any Kind) Oil or Gas Well Oil or Gas Field Storage Tank (Gas or Oil Figure Denotes Number of Tanks) Filing Station Not Connected With Other Business Pumping Station (Oil or Gas) Gauging or Pumping Station (General) Vale House Seasonal Industry (Cannery or Small Grain Mill) Milk Depot, Creamery or Cheese Factory Fruit or Nut Orchard Fruit or Nut Packing House Road Stand Farm Products Sales Warehouse—General (If Government Add State or U.S.) Grain Elevator Group of Grain Storage Bins Greenhouse Nursery Stock and Loading Pen or Corral Stock Pen at Railroad Siding (Small) Gravel Pit Quarry Min or Open Lime, Clay Products, Coke, Etc. Feed Lot Shopping Center Seasonal Business Sawmill (Stationary)
<ul style="list-style-type: none"> Airways and Airports Military Field (Some Facilities Available) Airport Complete Facilities (Commercial or Municipal) Airfield, Limited Facilities Landing Area or Strip (Including Private Air Fields) Light Beacon, General Airport, General 	<ul style="list-style-type: none"> EDUCATIONAL AND CORRECTIONAL INSTITUTIONS Schoolhouse Consolidated or Large School Township, Grange or Community Hall Agricultural Experiment Station Correctional Institution Museum—General Public Library
<ul style="list-style-type: none"> Navigation Drainage Structures Bridges For Long River Crossings Miscellaneous Structures Boundaries City and Village Centers Natural Features 	<ul style="list-style-type: none"> PUBLIC SERVICE FACILITIES Post Office Highway Garage Fire Engine House Garbage or Rubbish Dump Sewage Disposal Plant Auto Salvage Yard Transformer Station Power Plant Power Substation Booster Station Water Supply Stand Pipe or Tank Radio Station (With Call Letters) Radio Relay Station Water Treatment Plant Juryward U.S. Corps of Engineers Office
<ul style="list-style-type: none"> Highways Bridges General Levee or Dike Levee or Dike With Road Concrete Foot or Dike Ford-Road Established Cattle Guard Gate Across Road (Any Type) 	<ul style="list-style-type: none"> MISCELLANEOUS Fort, Army Camp, Barracks, or Other Military Post Triangulation Station Bench Mark (With Elevation)



1983 POLYCONIC PROJECTION



POPULATION - DIVISION OF THE BUDGET 1984
 REINVENTORY COMPLETED BY 12-81
 SYSTEMS REVISED TO 12-81

REVISIONS COMPLETED BY 12-81
 SYSTEMS REVISED TO 12-81

REVISIONS COMPLETED BY 12-81
 SYSTEMS REVISED TO 12-81