
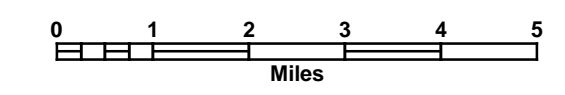


ROADS AND ROADWAY FEATURES		LEGEND	
Controlled Access - Interstate		Public Recreation	
Kansas Turnpike (KTA)		Scenic, Tourist, or Historical Site	
US Route - Controlled Access		Trailer Park	
US Route - Divided		Hotel or Motel	
US Route - Undivided		Camp or Lodge (Permanent Site with Building)	
State Route - Divided		Small Park (SP - State Park, CP - County Park, MP - Municipal Park, SR - Safety Rest Area)	
State Route - Undivided		Fish Hatchery	
RS Route - Divided		Game Farm	
RS Route - Paved		Game Preserve or Bird Sanctuary	
RS Route - Unimproved		Rifle Club (Public)	
Minor Road - Paved		Golf Course or Country Club	
Minor Road - Stone or Gravel		Riding Academy, Saddle Club, or Stables	
Minor Road - Soil		Race Course or Speedway	
Side Road or Street in Unimproved Areas		Marina	
Rural Secondary System		Rodeo Grounds	
County Road System		Fair Grounds	
Points Between Which Distances are Measured			
Interstate Numbered Highway			
U.S. Numbered Highway			
State Highway System or State Numbered Highway			
End of Designated System or Marked Route			
Kansas Turnpike Authority			
RAILROADS		CONSERVATION AND RECREATION	
Railroad (Operating Company)			
Gravel Crossing			
Railroad Above			
Railroad Below			
AIRWAYS AND AIRPORTS		FARM UNITS, DWELLINGS, ETC	
Military Field (Some Facilities Available)		Dwelling	
Airfield (Limited Facilities)		Multi Dwelling	
Airway Light Beacon (General)		Church or Other Religious Institution	
Airport (Complete Facilities) (Commercial or Municipal)		Cemetery	
		Church with Cemetery	
		Rest Home	
		Hospital	
		Stable Port of Entry or Weigh Station	
		Group of Mixed Cultural Features Closely Spaced	
DRAINAGE		INDUSTRIAL	
Major River		Store or Small Business Establishment	
River		Mine	
Major Drainage		Oil or Gas Wells	
Minor Drainage		Storage Tanks (Gas or Oil)	
Irrigation Ditch or Canal		Pumping or Gauging Station	
		Orchard or Tree Farm	
		Grain Elevator	
		Stock Yard - Loading Pen or Corral	
		Quarry	
		Feed Lot	
BRIDGES		EDUCATIONAL AND CORRECTIONAL INSTITUTION	
Bridges (Total Span Greater than 20 Feet)		Schoolhouse	
Open to Traffic		Grange, Townhall, or Community Center	
Closed to Traffic		K.S.U. Agricultural Research Center	
		Correctional Institution	
		Museum (General)	
		Public Library	
MISCELLANEOUS		PUBLIC SERVICE FACILITIES	
Roundabout		Post Office	
Blue and Walking Trail		Road Maintenance Shop	
Levee or Dike		Fire Station	
Natural or Concrete Ford		Landfill	
Gate Across Any Road (Any Type)		Sewage Disposal Plant	
		Salvage Yard	
		Power Plant	
		Power Substation	
		Water Tower	
		Water Treatment Plant	
		Wind Farm	
BOUNDARIES		NATURAL FEATURES	
State		Prominent Elevation - With Name	
County		(Numerals Indicate Elevation Above Sea Level)	
City Limits			
Section Lines			
Boundary to Mark Enlargement Inset			
Parks and Other Reservations National, State, County or Municipal Park, Indian Reservation, National Monument, Federal Development Project			
Urban Boundary			
		MILITARY	
		Fort, Army Camp, Barracks, or Other Military Post	
		CITIES OR NAMED PLACES	
		State Capital	
		County Seat	
		Populated Places	
		Locale	
		Incorporated City	



# GENERAL HIGHWAY MAP BOURBON COUNTY KANSAS

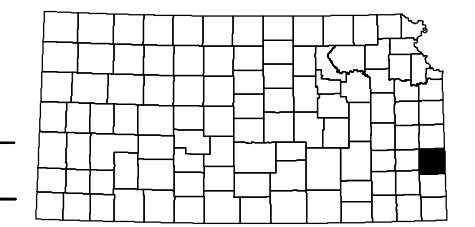
PREPARED BY THE  
KANSAS DEPARTMENT OF TRANSPORTATION  
BUREAU OF TRANSPORTATION PLANNING  
IN COOPERATION WITH  
U.S. DEPARTMENT OF TRANSPORTATION  
FEDERAL HIGHWAY ADMINISTRATION



OCTOBER 2008  
LAMBERT CONFORMAL CONIC PROJECTION

POPULATION - 2000 U.S. CENSUS  
CERTIFIED TO THE SECRETARY OF STATE  
BY DIVISION OF THE BUDGET JULY 1, 2006

REINVENTORY COMPLETED 11-18-2004  
RURAL SECONDARY SYSTEMS REVISED TO 3-30-2004  
STATE BRIDGE DATA REVISED TO 11-7-2007  
NON-SYS BRIDGE DATA REVISED TO 10-08-2008



KDOT makes no warranties, guarantees, or representations for accuracy of this information and assumes no liability for errors or omissions.

COMPUTER GENERATED