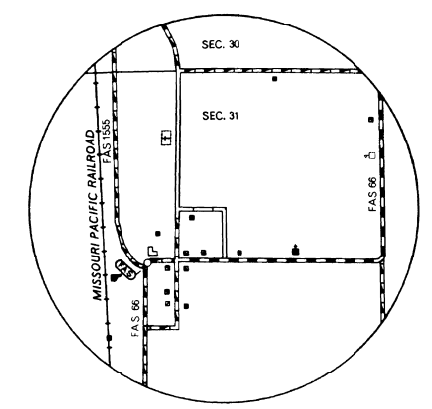
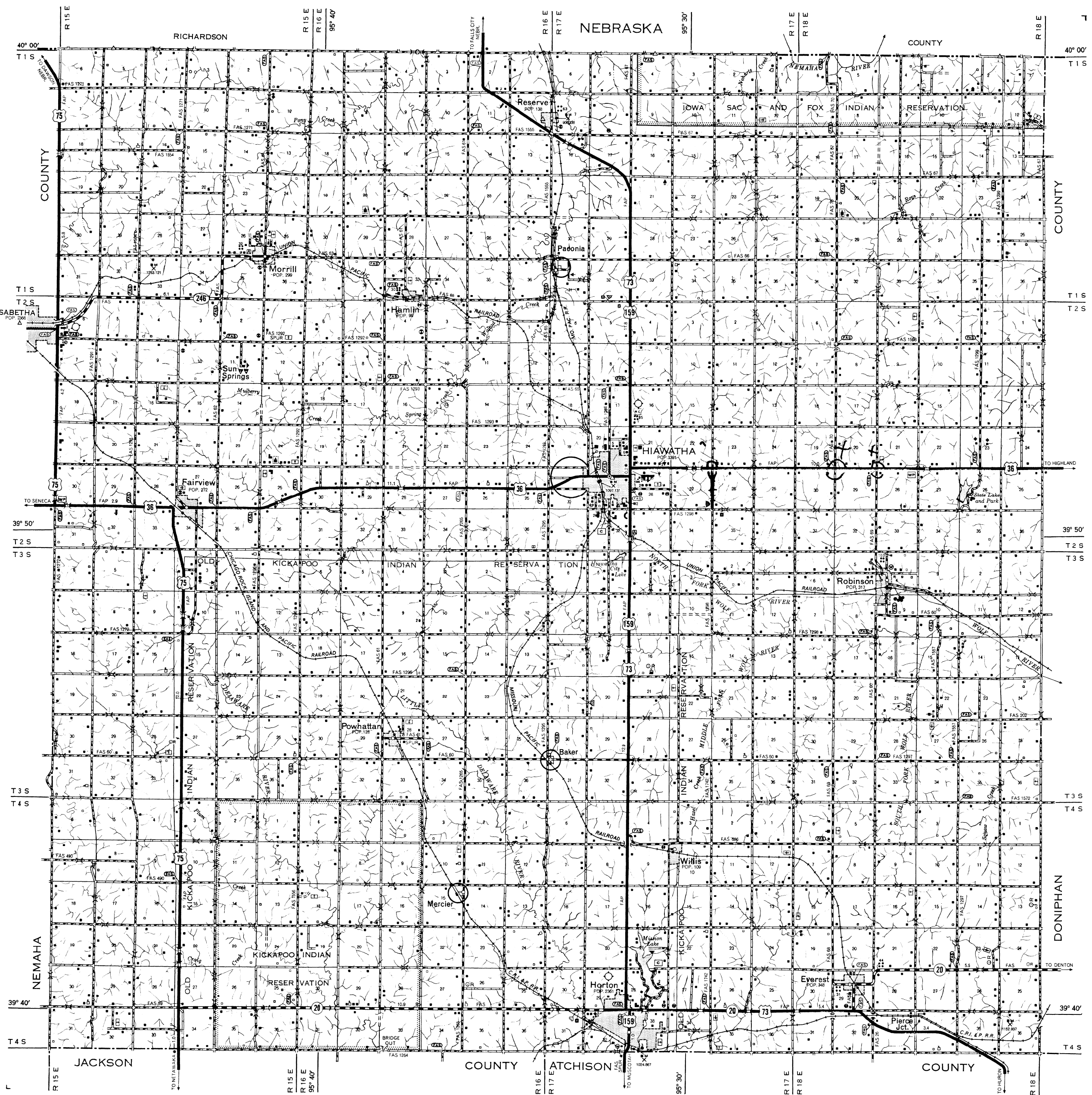
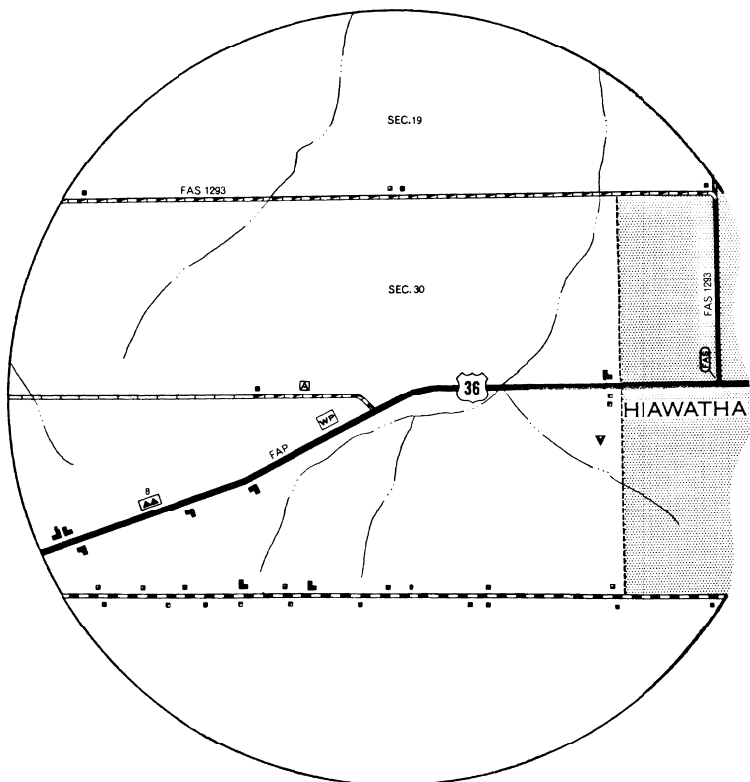


LEGEND

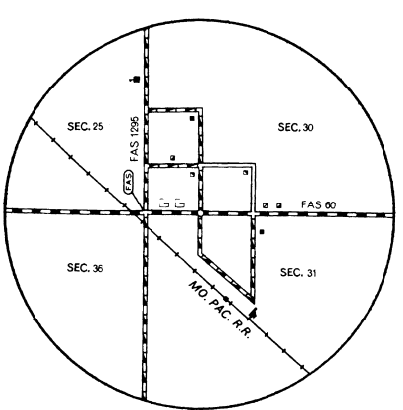
Table with multiple columns listing symbols for various features: ROADS AND ROADWAY FEATURES, CONSERVATION AND RECREATION, RAILROADS, AIRWAYS AND AIRPORTS, NAVIGATION, DRAINAGE, STRUCTURES, BOUNDARIES, MISCELLANEOUS STRUCTURES, CITY AND VILLAGE CENTERS, and PUBLIC SERVICE FACILITIES.



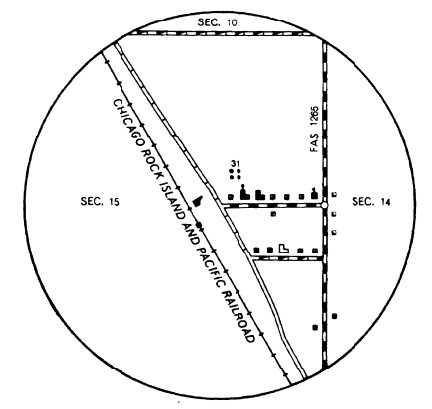
Padonia
T 1 S R 17 E



Hiawatha
T 2 S R 17 E



Baker
T 3 S R 16-17 E



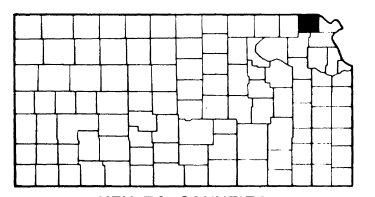
Mercier
T 4 S R 16 E

GENERAL HIGHWAY MAP
BROWN COUNTY
KANSAS

PREPARED BY THE
STATE HIGHWAY COMMISSION OF KANSAS
PLANNING AND RESEARCH DEPARTMENT
IN COOPERATION WITH THE
U. S. DEPARTMENT OF COMMERCE
BUREAU OF PUBLIC ROADS

SCALE
0 1 2 3 4 MILES

1965
POLYCONIC PROJECTION



KEY TO COUNTIES

REVISIONS COMPLETED 8-28-55
S.A. AND STATE
SYSTEMS REVISED TO 8-28-55

DRAINAGE DELINEATED FROM AERIAL PHOTOGRAPHS