
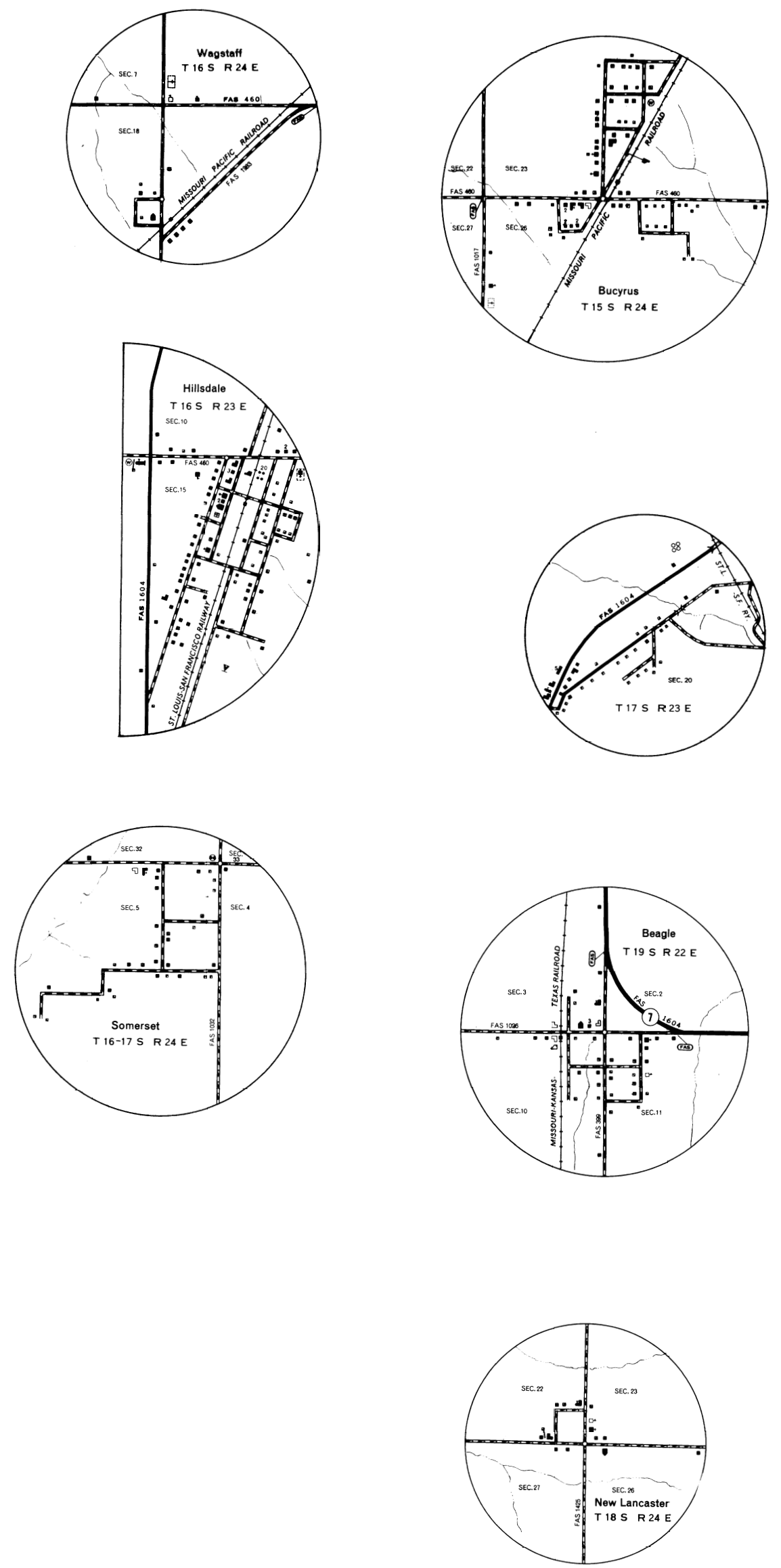
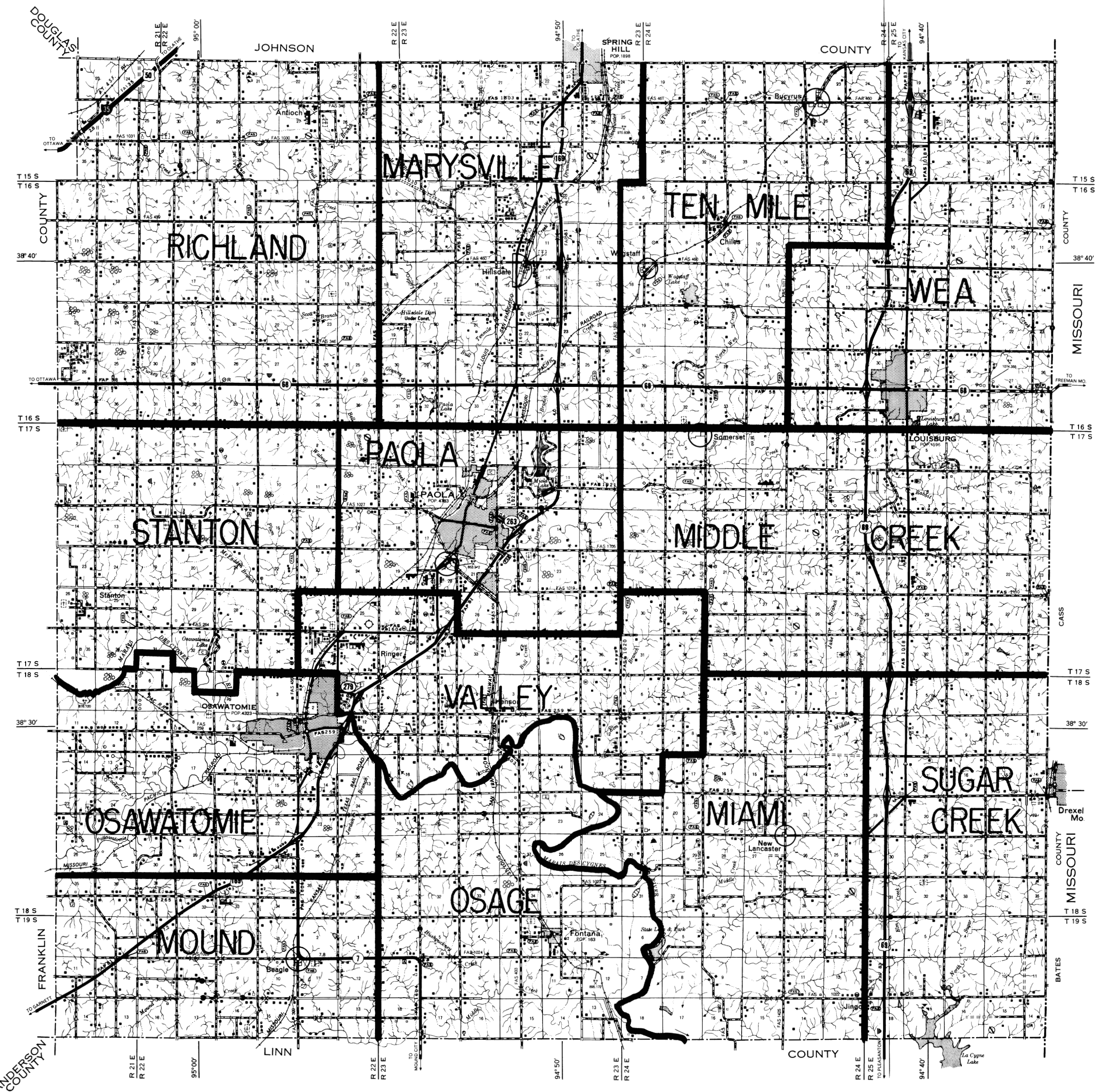


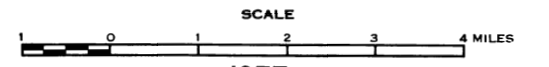
LEGEND

Table with multiple columns listing symbols for various features: ROADS AND ROADWAY FEATURES, CONSERVATION AND RECREATION, FARM UNITS, DWELLINGS, ETC., RAILROADS, AIRWAYS AND AIRPORTS, NAVIGATION, DRAINAGE, STRUCTURES, BRIDGES, MISCELLANEOUS STRUCTURES, BOUNDARIES, CITY AND VILLAGE CENTERS, NATURAL FEATURES, EDUCATIONAL AND CORRECTIONAL INSTITUTIONS, PUBLIC SERVICE FACILITIES, and MISCELLANEOUS.

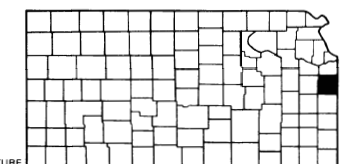


GENERAL HIGHWAY MAP
MIAMI COUNTY
KANSAS

PREPARED BY THE
KANSAS DEPARTMENT OF TRANSPORTATION
PLANNING AND DEVELOPMENT DEPARTMENT
IN COOPERATION WITH THE
U. S. DEPARTMENT OF TRANSPORTATION
FEDERAL HIGHWAY ADMINISTRATION



1977
POLYCONIC PROJECTION



NOTE: MISSOURI-KANSAS-TEXAS R.R. HAS TRACKAGE RIGHTS FROM PAOLA TO MIAMI-JOHNSON CO. LINE.

POPULATIONS - STATE BOARD OF AGRICULTURE 1975 CENSUS
REVENUE COMPLETED 1977
F. & M. AND STATE SYSTEMS REVISED TO 1978