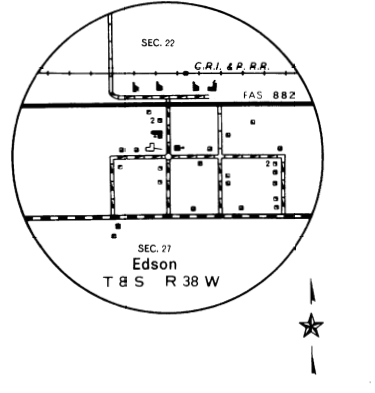


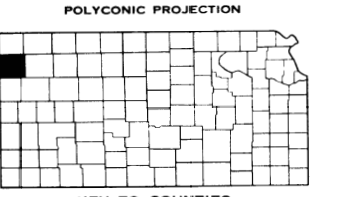
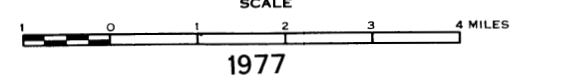
LEGEND

<p>ROADS AND ROADWAY FEATURES</p> <ul style="list-style-type: none"> Prime Road (Type A) Unimproved Road (Type B) Graded and Drained Road (Type C) Soil Graded Road (Type D) Gravel or Stone Road Not Graded or Drained (Type E-1) Gravel or Stone Road Backfilled Surface (Type E-2) Bituminous Road—Low Type (Type F, G-1, H-1) Power Road (Type G-2, H-2, J, K, L) Divided Highway Highway With Full Control of Access Side Roads and Streets in Unincorporated Urban Compacts and Extensions of Local Roads Within Municipalities 4 Lane Unimproved Highway Projected Road <p>Road System Designation</p> <ul style="list-style-type: none"> Federal-Aid Interstate Highway System Federal-Aid Primary Highway System Federal-Aid Secondary Highway System Federal-Aid Urban Highway System Points Between Which Distances are Measured Interstate Numbered Highway U.S. Numbered Highway State Highway System or State Numbered Highway End of Designated System or Marked Route <p>RAILROADS</p> <ul style="list-style-type: none"> Railroad (Any Number of Tracks Used by a Single Operating Company or by Trains of Another Carrier Under Trackage Rights) Railroads in Jurisdiction (Two or More Tracks or Separately Owned Companies on Adjacent Rights-of-Way) Abandoned Separately Owned Companies on Adjacent Rights-of-Way (Track Retained) Railroad Station <p>Railroad Crossing</p> <ul style="list-style-type: none"> Grade Crossing Railroad Above Railroad Below Railroad Bridge <p>AIRWAYS AND AIRPORTS</p> <ul style="list-style-type: none"> Military Field (Some Facilities Available) Airport Complete Facilities (Commercial or Municipal) Airfield Limited Facilities Landing Area or Strip (Including Private Air Fields) Always Light Station, General Airport, General <p>NAVIGATION</p> <ul style="list-style-type: none"> Navigable Stream (N—intermittent navigation) <p>DRAINAGE</p> <ul style="list-style-type: none"> Intermittent Stream (Narrow) Intermittent Stream (Wide) Narrow Stream Main Stream Drainage Ditch Irrigation Ditch Lake, Reservoir or Pond Lake, Reservoir or Pond With Dam Dry Lake Subject To Flood Marsh or Swamp Land Overflow Land <p>STRUCTURES</p> <ul style="list-style-type: none"> Highway Bridge, General Total Span Greater Than 20 Feet Small Bridges Closely Spaced Nursery <p>Bridges For Long River Crossings</p> <ul style="list-style-type: none"> Arch Truss or Gable (w. wood or steel) Cantilever Bridge Highway Grade Separation <p>Miscellaneous Structures</p> <ul style="list-style-type: none"> Levee Or Dike Levee Or Dike With Road Concrete Ford Or Dip Ford Road Established Cattle Guard Gate Across Road (Any Type) <p>BOUNDARIES</p> <ul style="list-style-type: none"> State County Corporate Lines Boundary Lines Established For Delimited Urban Places Section Line Boundary To Mark Enlargement Trust Parks and Other Reservations National, State, County or Municipal Park, Indian Reservation, National Monument, Federal Development Project Monument—Small, Historic Site <p>CITY AND VILLAGE CENTERS</p> <ul style="list-style-type: none"> State Capital County Seat Other Cities and Villages Incorporated City or Village Boundary Limits Fixed for Special Taving Areas and Other Unincorporated Urban Places Delimited <p>NATURAL FEATURES</p> <ul style="list-style-type: none"> Prominent Elevation—With Name (Numerals Indicate Elevation Above Sea Level) Sink or Depression 	<p>CONSERVATION AND RECREATION</p> <ul style="list-style-type: none"> Front Ground Playground, Ball Field, Etc. Bathing Beach or Swimming Pool Scenic Site Camp Site, No Permanence (Tents or Trailer Parking) Tourist Court or Motel (Figure Indicates Number of Permanent Cabins or Cottages) Camp or Lodge (Permanence Side With Building) Small Park (SP—State, CP—County, MP—Municipal, SR—Salinity, RA—Road) Fish Hatchery Billiard Parlor Game Preserve Game Farm Game Preserve Rifle Club Golf Ground or Country Club Riding Academy Yacht Club Amusement Park or Hall Fair Ground, Race Course, Speedway Drive-In Theatre Memo Rode Grounds Guide House or Gate House (Add Letters N or S to Indicate National or State Park) <p>FARM UNITS, DWELLINGS, ETC.</p> <ul style="list-style-type: none"> Farm Unit Dwelling (Other Than Farm) Row or Group of Dwellings Closely Spaced (Figure Denotes Number of Dwellings) Controlled Dwelling and Store Dwelling and Post Office Dwelling and Filling Station Dwelling, Business, and Filling Station Seasonal or Summer Colony Dwelling Hotel Humane Society Quarters Church or Other Religious Institution Church and School (Joint Use) Cemetery Chapel, Cemetery Adjacent Fresh Air Farm or Rest Home Hospital Well State Post of Entry or Weight Station Group of Mixed Cultural Features Closely Spaced (Figure above bar indicates number of dwellings included in the group. Figures over individual units show number of each included regardless of order) <p>INDUSTRIAL</p> <ul style="list-style-type: none"> Store or Small Business Establishment Business and Post Office Business and Filling Station Business, Filling Station, and Post Office Factory or Industrial Plant Mine Shaft or Dift (Any Kind) Oil or Gas Well Oil or Gas Field Storage Tank (Gas or Oil Figure Denotes Number of Tanks) Filling Station (Not Connected With Other Business) Pumping Station (Oil or Gas) Gauging or Pumping Station (General) Value House Seasonal Industry (Cannery or Small Grain Mill) Milk Depot, Creamery or Cheese Factory Fruit or Nut Orchard Fruit or Produce Packing House Road Stand Farm Products Sales Warehouse—General (Of Government Add State or U.S.) Grain Elevator Group of Grain Storage Bins Greenhouse Nursery Stock Yard—Loading Pen or Corral Stock Pen or Railroad Siding (Small) Grain Pit Quarry Bin or Oven (Lime, Clay Products, Coke, Etc.) Feed Lot Shocking Center Seasonal Business Seasonal (Stationary) <p>EDUCATIONAL AND CORRECTIONAL INSTITUTIONS</p> <ul style="list-style-type: none"> Schoolhouse Consolidated or Large School Townhall, Grange, or Community Hall Agricultural Experiment Station Correctional Institution Museum—General Public Library <p>PUBLIC SERVICE FACILITIES</p> <ul style="list-style-type: none"> Post Office Highway Garage Fire Engine House Garbage or Rubbish Dump Sanitary Deposit Point Auto Salvage Yard Transformer Station Power Plant Booster Station Water Supply, Stand Pipe, or Tank Radio Station (With Call Letters) Radio Range Station Water Treatment Plant Junior U.S. Corps of Engineers Office <p>MISCELLANEOUS</p> <ul style="list-style-type: none"> Fort, Army Camp, Barracks, or Other Military Post Triangulation Station Bench Mark (With Elevation)
---	---



GENERAL HIGHWAY MAP SHERMAN COUNTY KANSAS

PREPARED BY THE
KANSAS DEPARTMENT OF TRANSPORTATION
PLANNING AND DEVELOPMENT DEPARTMENT
IN COOPERATION WITH THE
U. S. DEPARTMENT OF TRANSPORTATION
FEDERAL HIGHWAY ADMINISTRATION



KEY TO COUNTIES

DRAINAGE DELINEATED FROM AERIAL PHOTOGRAPHS

PRINTED IN THE KANSAS STATE PRINTING PLANT