EAST KELLOGG
K-96 to 159th Street

DRAFT CONCEPT: 08/14/2024
SUBJECT TO CHANGE

This exhibit depicts the study area for potential improvements to US-54/East Kellogg in Sedgwick and Butler Counties. The exact study area and proposed improvements may vary from that shown. The exact location of right of way, property lines, and utilities cannot be determined from this drawing. KDOT makes no warranties, guarantees, or representations for the accuracy of this information and assumes no liability for errors or omissions.

US-54/EAST KELLOGG
PHASE 1 CONCEPT EXHIBIT

LEGEND

PROPOSED FEATURES

▬	MAINLINE
🟧	BRIDGE
🟪	RAMPS AND FRONTAGE ROADS
▬	SIDEROADS
🟥	SIDEWALK AND SHARED USE PATH
🟩	MEDIAN
—	RETAINING WALL AND CONCRETE BARRIER
—	DRAINAGE STRUCTURE

EXISTING FEATURES

🟦	FEMA FLOODPLAIN
▨	FEMA FLOODWAY
- - -	EXISTING R/W LINE

KDOT IKE THE EISENHOWER LEGACY TRANSPORTATION PROGRAM

Kansas Department of Transportation

054-106 KA-6535-04

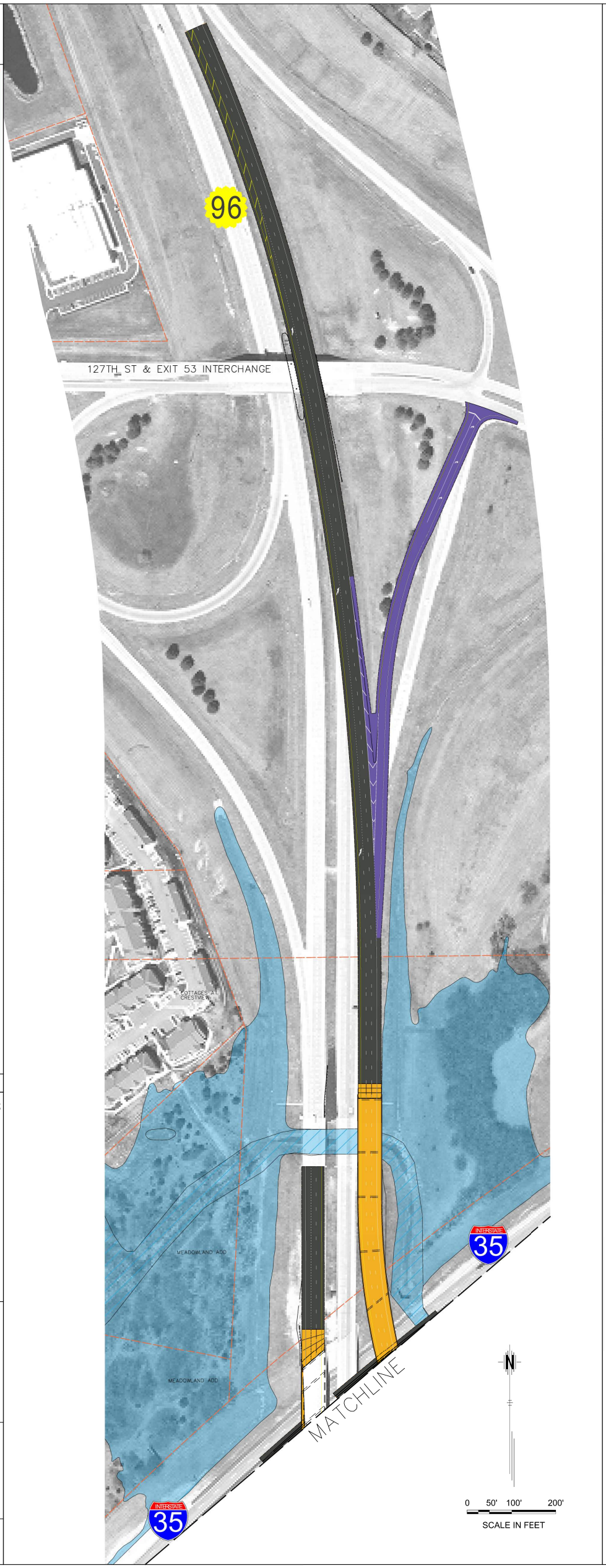
96
127TH ST & EXIT 53 INTERCHANGE
COTTAGES AT CRESTVIEW
MEADOWLAND ADD.
MEADOWLAND ADD.
35
35
MATCHLINE
N
0 50' 100' 200'
SCALE IN FEET

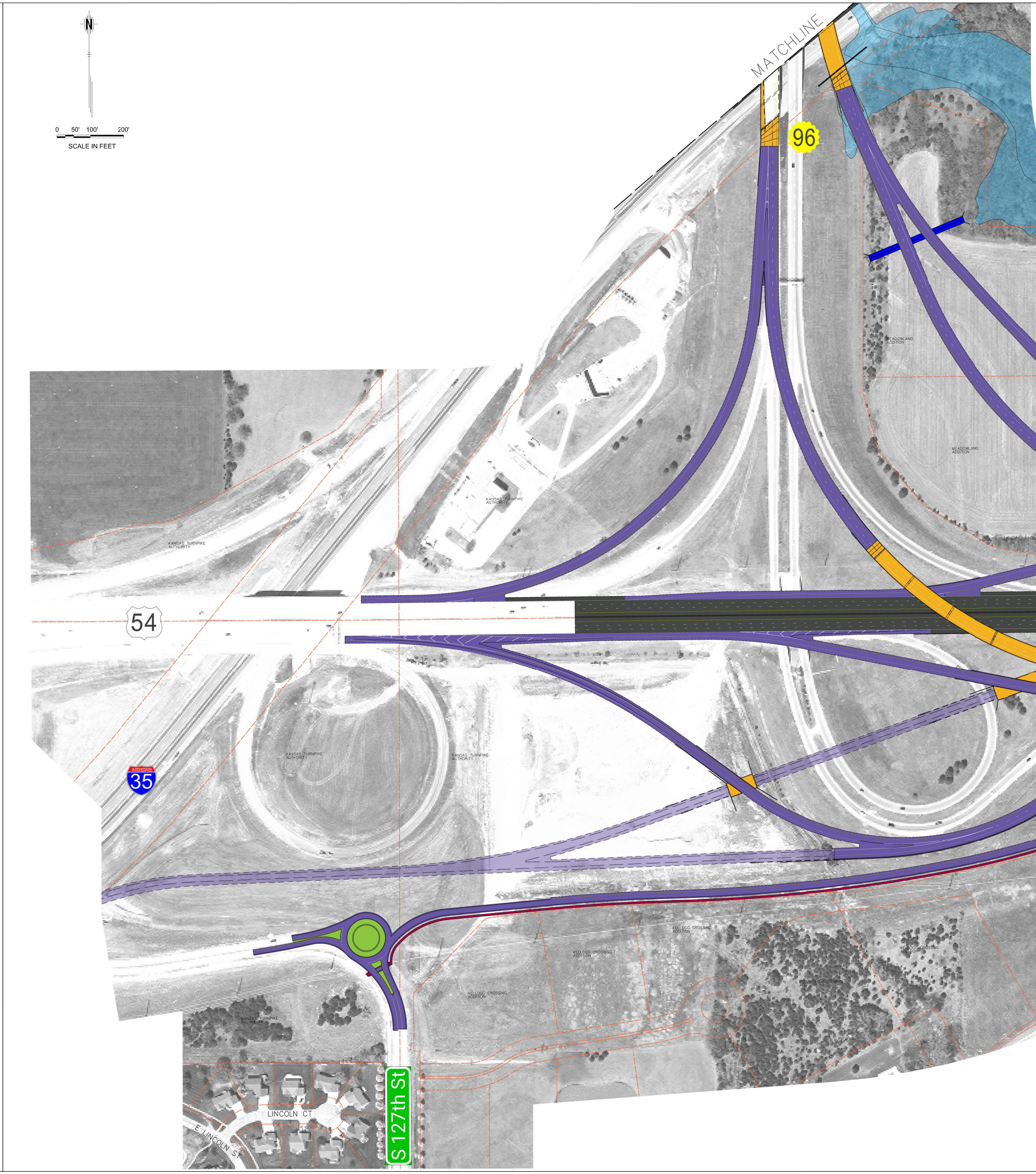
N
0 50' 100' 200'
SCALE IN FEET
MATCHLINE
96
MEADOWLAND ADDITION
MEADOWLAND ADDITION
KANSAS TURNPIKE AUTHORITY
KANSAS TURNPIKE AUTHORITY
54
KANSAS TURNPIKE AUTHORITY
KANSAS TURNPIKE AUTHORITY
35
KANSAS TURNPIKE AUTHORITY
KELLOGG CROSSING ADDITION
KELLOGG CROSSING ADDITION
KELLOGG CROSSING ADDITION
KELLOGG CROSSING ADDITION
LINCOLN CT
E LINCOLN ST
S 127th St

PHASE 1
I-35/K-96 THROUGH 159TH STREET
CONSTRUCTION FUNDING HAS BEEN IDENTIFIED

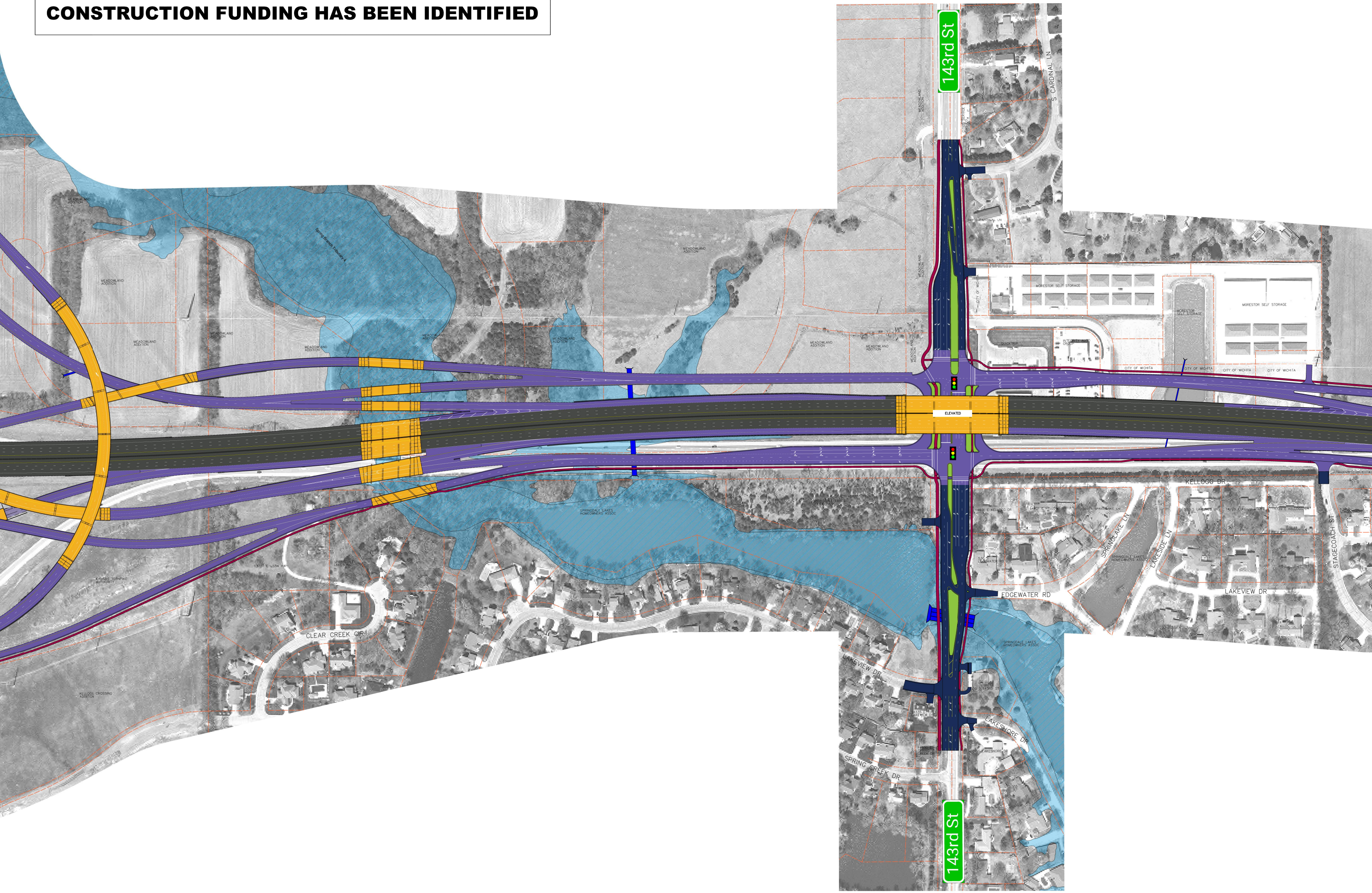
143rd St
S CARDINAL LN
MORESTOR SELF STORAGE
ELEVATED
MEADOWLAND ADDITION
CITY OF WICHITA
KELLOGG DR
SPRINGLAKE LN
LAKESIDE LN
STAGECOACH ST
EDGEWATER RD
LAKEVIEW DR
SPRINGDALE LAKES HOMEOWNERS ASSOC
LAKEVIEW DR
LAKESHORE DR
SPRING CREEK DR
CLEAR CREEK CIR
KANSAS TURNPIKE AUTHORITY
KELLOGG CROSSING ADDITION
143rd St

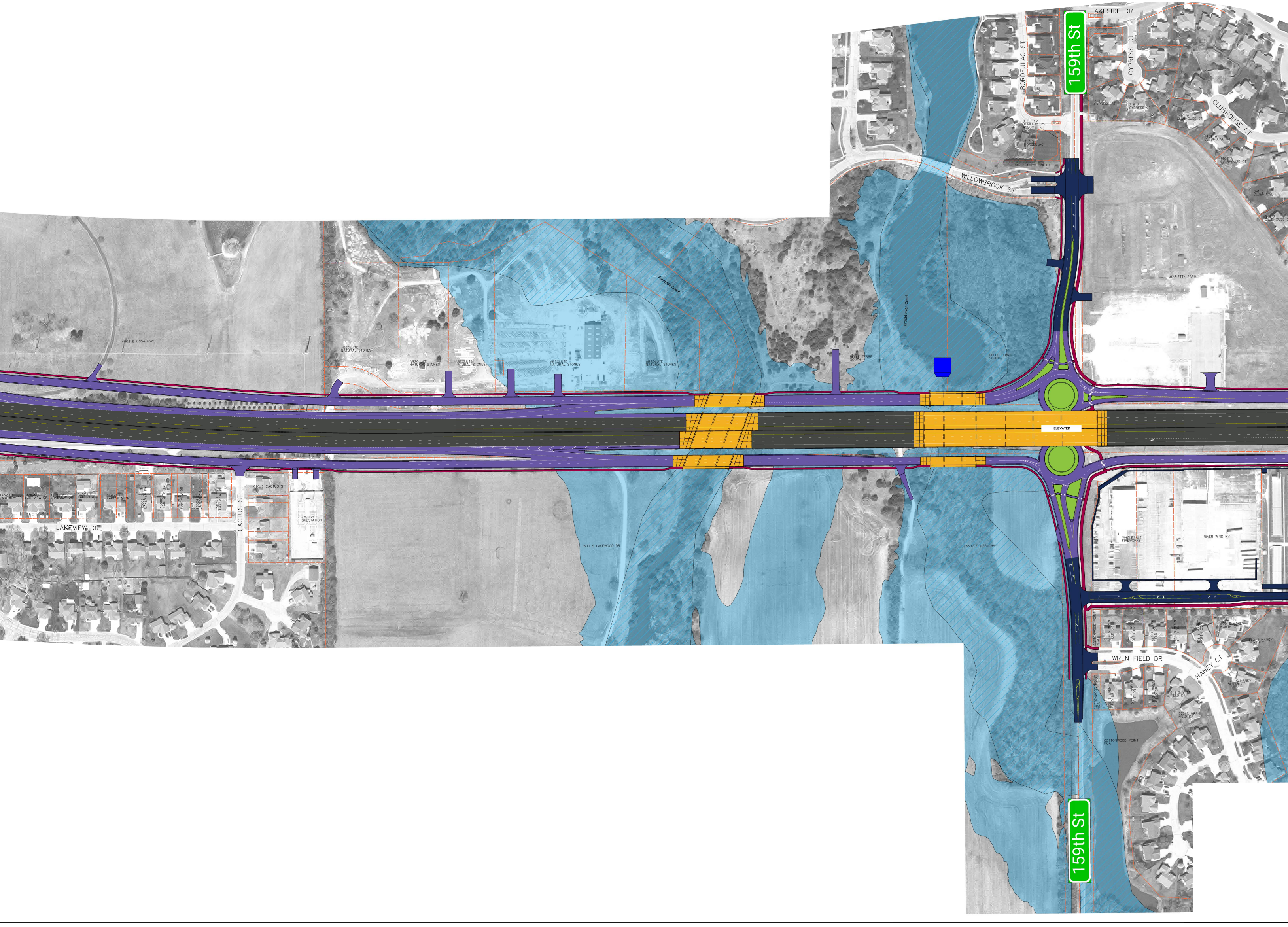

159th St
LAKESIDE DR
BORDEULAC ST
CYPRESS CT
313 S CYPRESS CT
316 S CYPRESS CT
1413 W CLUBHOUSE CT
1409 W CLUBHOUSE CT
1405 W CLUBHOUSE CT
341 S CLUBHOUSE CIR
CLUBHOUSE CT
BELL RIV HOMEOWNERS ASSOC
317 S BORDEULAC ST
BELLE TERRE SOUTH
WILLOWBROOK ST
MARIETTA FARM
Brookhaven Creek
Fourmile Creek
14802 E US54 HWY
ABSOLUTE NATURAL STONES
ABSOLUTE NATURAL STONES
ABSOLUTE NATURAL STONES
ABSOLUTE NATURAL STONES
ABSOLUTE NATURAL STONES
BELLE TERRE SOUTH
BELLE TERRE SOUTH
ELEVATED
14820 E LAKEVIEW DR
14908 E LAKEVIEW DR
14916 E LAKEVIEW DR
14924 E LAKEVIEW DR
15002 E LAKEVIEW DR
15008 E LAKEVIEW DR
15016 E LAKEVIEW DR
15024 E LAKEVIEW DR
15032 E LAKEVIEW DR
LAKEVIEW DR
CACTUS ST
610 S CACTUS ST
EVERGY SUBSTATION
800 S LAKEWOOD DR
15807 E US54 HWY
WHOLESALE FIREWORKS
RIVER WIND RV
COTTONWOOD POINT HOA
604 S WREN FIELD DR
608 S WREN FIELD DR
612 S WREN FIELD DR
616 S WREN FIELD DR
618 S HANEY NORTH CT
620 S HANEY NORTH CT
622 S HANEY NORTH CT
624 S HANEY NORTH CT
WREN FIELD DR
HANEY CT
COTTONWOOD POINT HOA
605 S WREN FIELD DR
609 S WREN FIELD DR
613 S WREN FIELD DR
619 S WREN FIELD DR
625 S WREN FIELD DR
COTTONWOOD POINT HOA
159th St

PHASE 1
I-35/K-96 THROUGH 159TH STREET
CONSTRUCTION FUNDING HAS BEEN IDENTIFIED

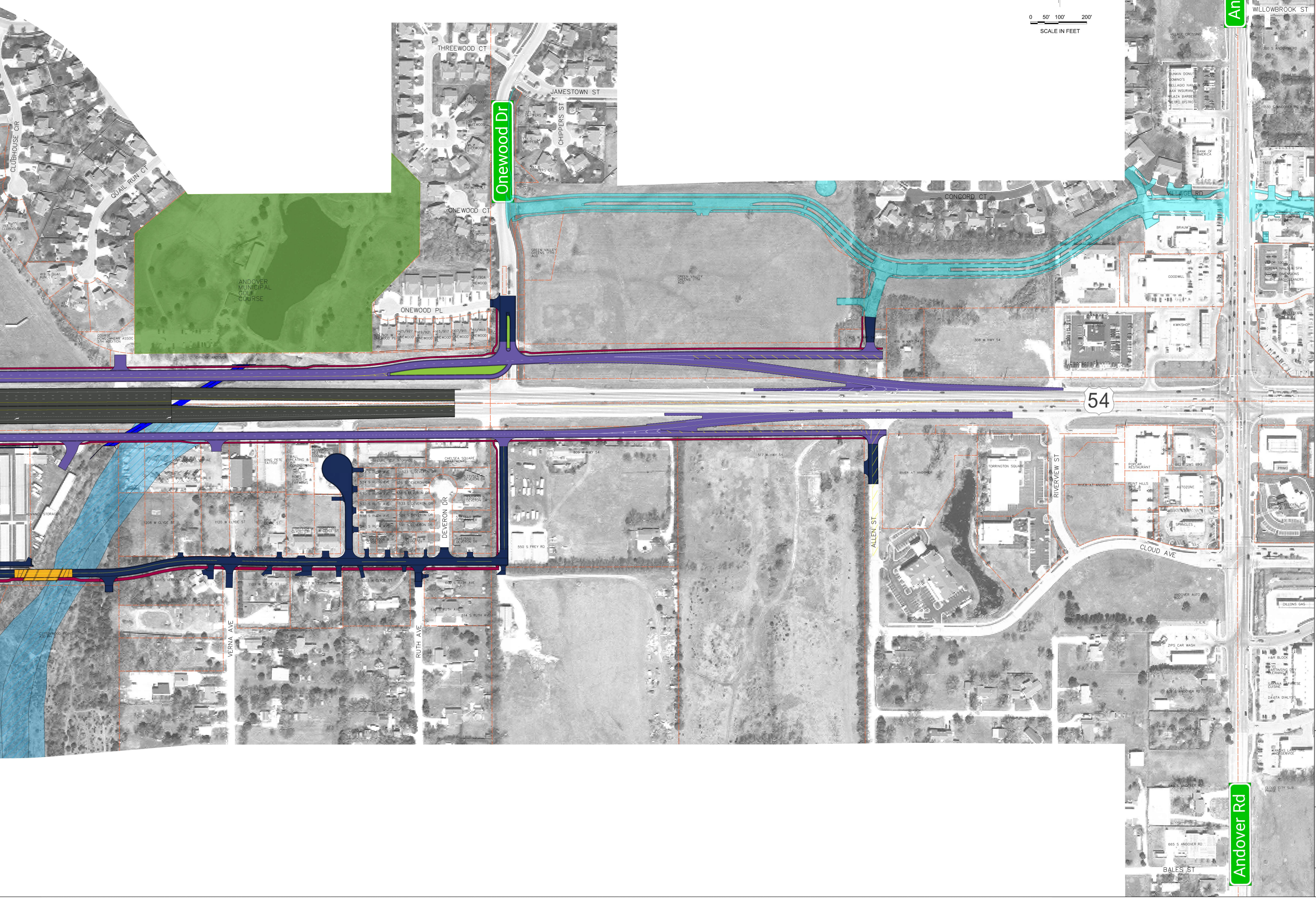
N
0 50' 100' 200'
SCALE IN FEET
Andover Rd
Onewood Dr
54
THREEWOOD CT
JAMESTOWN ST
CHIPPERS ST
CLUBHOUSE CIR
QUAIL RUN CT
ONEWOOD CT
ONEWOOD PL
ANDOVER MUNICIPAL GOLF COURSE
CONCORD CT
VILLAGE RD
WILLOWBROOK ST
DEVERON DR
ALLEN ST
RIVERVIEW ST
CLOUD AVE
VERNA AVE
RUTH AVE
BALES ST
Andover Rd

EAST KELLOGG
K-96 to 159th Street

DRAFT CONCEPT: 08/14/2024
SUBJECT TO CHANGE

This exhibit depicts the study area for potential improvements to US-54/East Kellogg in Sedgwick and Butler Counties. The exact study area and proposed improvements may vary from that shown. The exact location of right of way, property lines, and utilities cannot be determined from this drawing. KDOT makes no warranties, guarantees, or representations for the accuracy of this information and assumes no liability for errors or omissions.

US-54/EAST KELLOGG
PHASE 1 CONCEPT EXHIBIT

LEGEND

PROPOSED FEATURES

▬	MAINLINE
▬	BRIDGE
▬	RAMPS AND FRONTAGE ROADS
▬	SIDEROADS
▬	SIDEWALK AND SHARED USE PATH
🟩	MEDIAN
―	RETAINING WALL AND CONCRETE BARRIER
―	DRAINAGE STRUCTURE

EXISTING FEATURES

▬	FEMA FLOODPLAIN
▨	FEMA FLOODWAY
- - -	EXISTING R/W LINE

KDOT
IKE
THE EISENHOWER LEGACY TRANSPORTATION PROGRAM

Kansas
Department of Transportation

054-106 KA-6535-04