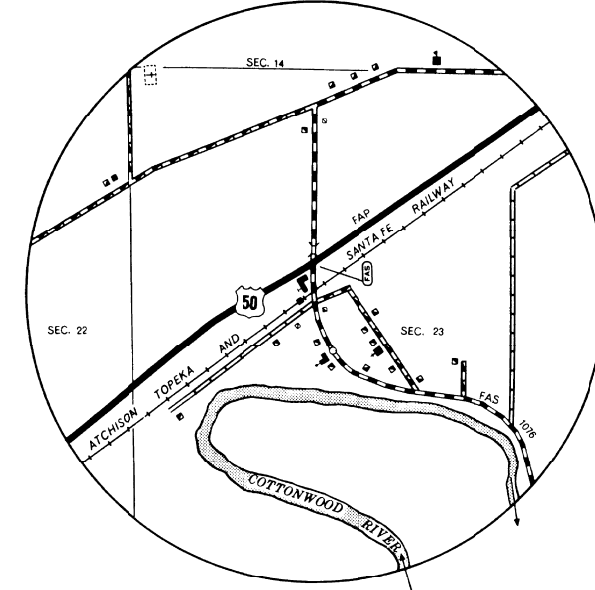
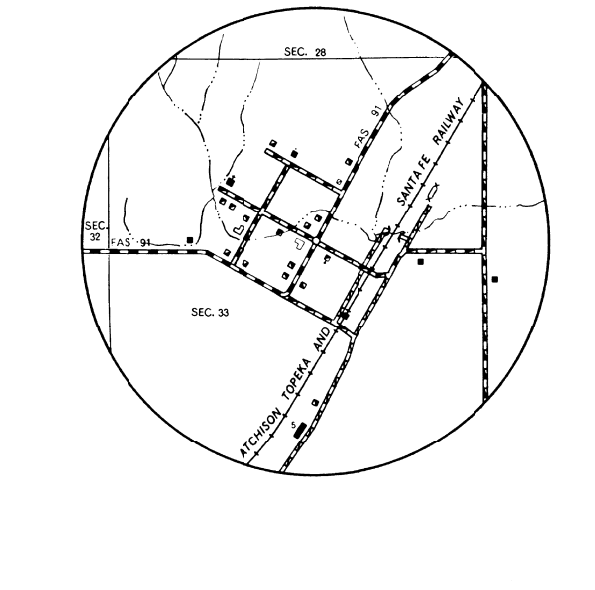


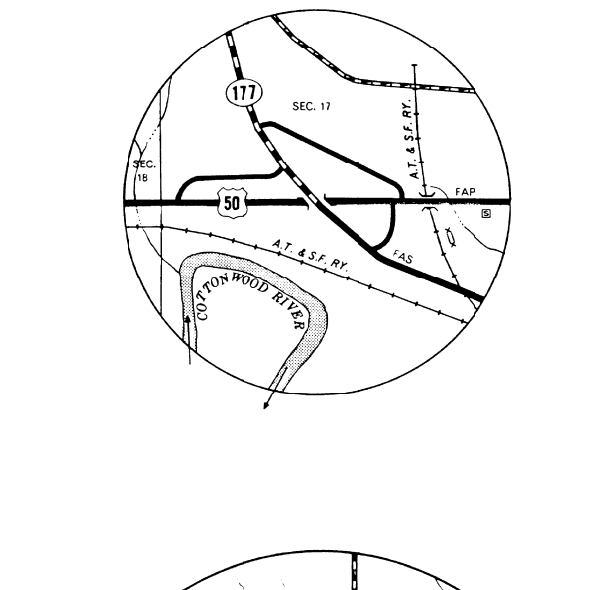
Saffordville
T 19 S R 9 E



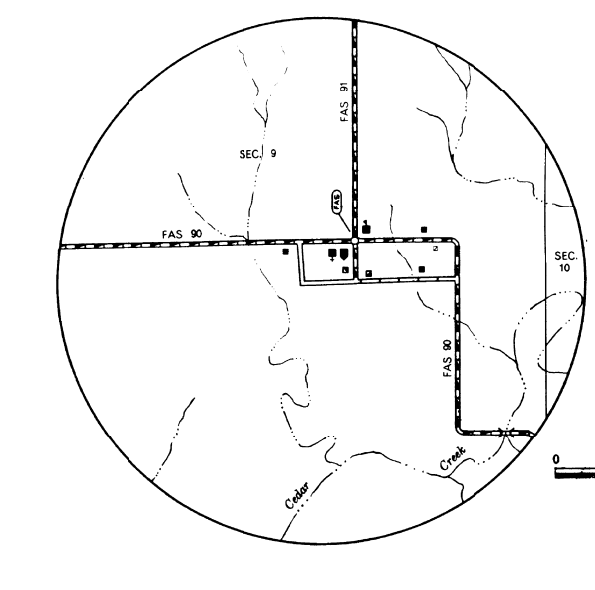
Clements
T 20 S R 9 E



Bazaar
T 20 S R 8 E

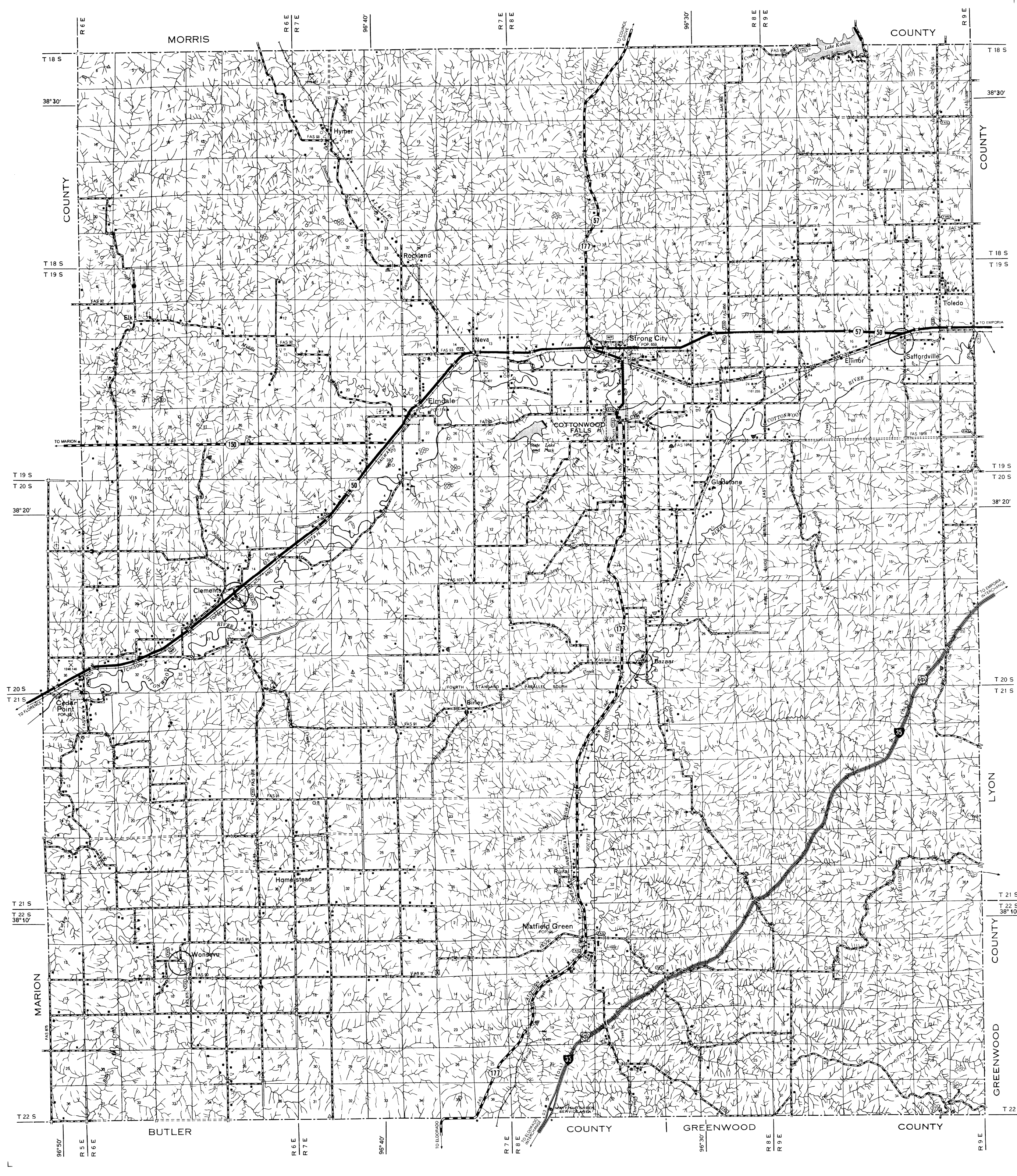


Bazaar
T 19 S R 8 E



Wonevau
T 22 S R 6 E

ENLARGEMENT SCALE
0 1 2 MILE



| LEGEND | |
|---|--|
| ROADS AND ROADWAY FEATURES | CONSERVATION AND RECREATION |
| PRIMITIVE ROAD (TYPE 1) | PICNIC GROUND |
| UNIMPROVED ROAD (TYPE 2) | PLAYGROUND, BALL FIELD, ETC. |
| GRADED AND DRAINED ROAD (TYPE 3) | BATHING BEACH OR SWIMMING POOL |
| SOIL SURFACED ROAD (TYPE 4) | SCENIC SITE |
| GRAVEL OR STONE ROAD - NOT GRADED OR DRAINED (TYPE 5) | CAMP SITE: NO PERMANENCE (TENTS OR TRAILER PARKING) |
| GRAVEL OR STONE ROAD - GRADED AND DRAINED (TYPE 6) | TOURIST QUARTER OR MOTEL (SEE INDEX) |
| GRAVEL OR STONE ROAD WITH STABILIZED SURFACE (TYPE 7) | CAMP OR LODGE, PERMANENT SITE WITH BUILDINGS |
| BITUMINOUS ROAD - LOW TYPE (TYPE 8) | SMALL PARK |
| BITUMINOUS ROAD - HIGH TYPE (TYPE 9) | FISH HATCHERY |
| PAVED ROAD (TYPE 10) | BIRD SANCTUARY |
| DIVIDED HIGHWAY | GAME FARM |
| HIGHWAY WITH FULL CONTROL OF ACCESS | GAME PRESERVE |
| SIDE ROADS AND STREETS IN UNINCORPORATED URBAN COMPACTS AND EXTENSIONS OF LOCAL ROADS WITHIN MUNICIPALITIES | RIFLE CLUB |
| 4 LANE UNDIVIDED HIGHWAY | GOLF GROUND OR COUNTRY CLUB |
| PRIVATE ROAD | POLO GROUNDS |
| PROJECTED ROAD | RIDING ACADEMY |
| | YACHT CLUB |
| | AMUSEMENT PARK OR MALL |
| | FAIR GROUND, RACE COURSE, SPEEDWAY |
| | DRIVE-IN THEATRE |
| ROAD SYSTEM DESIGNATION | FARM UNITS, DWELLINGS, ETC. |
| FEDERAL-AID INTERSTATE HIGHWAY SYSTEM | FARM UNIT |
| FEDERAL-AID PRIMARY HIGHWAY SYSTEM | DWELLING (WITH TRAILER PARKING) |
| FEDERAL-AID SECONDARY HIGHWAY SYSTEM | ROWS OR GROUPS OF DWELLINGS CLOSELY SPACED (FROM DENOTE NUMBER OF DWELLINGS) |
| POINTS BETWEEN WHICH DISTANCES ARE MEASURED INDICATED THUS | COMBINED DWELLING AND STORE |
| INTERSTATE NUMBERED HIGHWAY | DWELLING AND POST OFFICE |
| U S NUMBERED HIGHWAY | DWELLING AND FILLING STATION |
| STATE HIGHWAY SYSTEM | DWELLING, BUSINESS, AND FILLING STATION |
| STATE NUMBERED HIGHWAY | TENANT HOUSE |
| END OF DESIGNATED SYSTEM OR MARKED ROUTE | SEASONAL OR SUMMER COLONY DWELLING |
| | HOTEL, INN |
| | CHURCH OR OTHER RELIGIOUS INSTITUTION |
| RAILROADS | CHURCH AND SCHOOL (SEE INDEX) |
| RAILROAD (ANY NUMBER OF TRACKS USED BY A SINGLE COMPANY OR GROUP OF COMPANIES) | CEMETERY |
| RAILROADS IN JUNCTURE (TWO OR MORE COMPANIES) | CHURCH WITH CEMETERY ADJACENT |
| NARROW GAUGE RAILROAD | FRESH AIR FARM OR REST HOME |
| ELECTRIC INTERURBAN OR SUBURBAN RAILROAD | HOSPITAL |
| ABANDONED RAILROAD (TRACK REMOVED) | STATE HOUSE OF ENTRY OR WEIGHT STATION |
| RAILROAD STATION | GROUP OF MIXED CULTURAL FEATURES CLOSELY SPACED (NUMBER OF EACH INCLUDED DENOTES NUMBER OF EACH) |
| | INDUSTRIAL |
| RAILROAD CROSSINGS | STORE OR SMALL BUSINESS ESTABLISHMENT |
| RAILROAD ABOVE | BUSINESS AND POST OFFICE |
| RAILROAD BELOW | BUSINESS AND FILLING STATION |
| | BUSINESS, FILLING STATION, AND POST OFFICE |
| AIRWAYS AND AIRPORTS | FACTORY OR INDUSTRIAL PLANT |
| AIR ROUTE | MINE-SHAFT OR DRIFT (SEE INDEX) |
| MILITARY FIELD (HIGH FACILITIES AVAILABLE) | OIL OR GAS WELL |
| AIRPORT, COMPLETE FACILITIES (COMMERCIAL OR MUNICIPAL) | OIL OR GAS FIELD |
| AIRFIELD, LIMITED FACILITIES | TANK |
| LANDING AREA OR STRIP (INCLUDING PRIVATE AIR FIELDS) | GAS TANK |
| AIRFIELD LIGHT BEACON - GENERAL | GROUP OF STORAGE TANKS (OIL OR GAS) |
| AIRPORT - GENERAL | FILLING STATION (NOT COMBINED WITH OTHER FEATURES) |
| | PUMPING STATION (OIL OR GAS) |
| NAVIGATION | GAUGING OR PUMPING STATION (GENERAL) |
| NAVIGABLE STREAM (SEE INDEX FOR OTHER INFORMATION) | VALVE HOUSE |
| INTERMITTENT STREAM (NARROW) | SEASONAL INDUSTRY (CANNERY OR SMALL GRAIN MILL) |
| INTERMITTENT STREAM (WIDE) | MILK, DERRY, CREAMERY OR CHEESE FACTORY |
| NARROW STREAM | FRUIT OR NUT ORCHARD |
| WIDE STREAM | FRUIT OR PRODUCE PACKING HOUSE |
| DRAINAGE DITCH | ROAD STAND FARM PRODUCTS SALES |
| IRRIGATION DITCH | WAREHOUSE - GENERAL (IN GOVERNMENT AND STATE OR U S) |
| LAKE, RESERVOIR, OR POND | GRAIN ELEVATOR |
| LAKE, RESERVOIR, OR POND WITH DAM | GROUP OF GRAIN STORAGE BINS |
| DYKE LAKE SUBJECT TO FLOOD | GREENHOUSE |
| MARSH OR SWAMP LAND | NUSSERY |
| OVERFLOW LAND | STOCK YARD - LOADING PEN OR CORRAL |
| | STOCK PEN AT RAILROAD SIDING (SMALL) |
| STRUCTURES | GRAVEL PIT |
| HIGHWAY BRIDGE, GENERAL | QUARRY |
| TRUSS OR GIRDER | KILN OR OVEN (LIME, CLAY PRODUCTS CODE ETC) |
| CANTILEVER BRIDGE | EDUCATIONAL AND CORRECTIONAL INSTITUTIONS |
| COVERED BRIDGE | SCHOOLHOUSE |
| HIGHWAY GRADE SEPARATION | CONSOLIDATED OR LARGE SCHOOL |
| | TOWNHALL, GRANGE, OR COMMUNITY HALL |
| MISCELLANEOUS STRUCTURES | AGRICULTURAL EXPERIMENT STATION |
| DAM WITH ROAD | COUNTY FARM |
| LEVEE OR DIKE | CORRECTIONAL INSTITUTION |
| LEVEE OR DIKE WITH ROAD | PUBLIC SERVICE FACILITIES |
| CONCRETE FORD OR DIP | POST OFFICE |
| FORD - ROAD ESTABLISHED | HIGHWAY GARAGE |
| CATTLE GUARD | FIRE ENGINE HOUSE |
| GATE ACROSS ROAD (ANY TYPE) | GARBAGE OR RUBBISH DUMP |
| | SEWAGE DISPOSAL PLANT |
| BOUNDARIES | AUTO SALVAGE YARD |
| STATE | TRANSFORMER STATION |
| COUNTY | POWER SUBSTATION |
| CORPORATE LINES | BOOSTER STATION |
| BOUNDARY LINES ESTABLISHED FOR DELIMITED URBAN PLACES | WATER SUPPLY, STAND PIPE, OR TANK |
| SECTION LINE | RADIO STATION (WITH CALL LETTERS) |
| MATCH LINE BETWEEN ADJOINING SHEETS OF SAME COUNTY | RADIO RANGE STATION |
| BOUNDARY TO MARK ENLARGEMENT INSET | MISCELLANEOUS |
| PARKS AND OTHER RESERVATIONS NATIONAL, STATE, COUNTY, OR MUNICIPAL PARK | FORT, ARMY CAMP, BARRACKS, OR OTHER MILITARY POST |
| INDIAN RESERVATION, NATIONAL MONUMENT, FEDERAL DEVELOPMENT PROJECT | TRIANGULATION STATION |
| MONUMENT - SMALL, HISTORIC SITE | BENCH MARK (WITH ELEVATION) |
| CITY AND VILLAGE CENTERS | NATURAL FEATURES |
| STATE CAPITAL | PROMINENT ELEVATION - WITH NAME |
| COUNTY SEAT | SINK OR DEPRESSION |
| OTHER CITIES AND VILLAGES | |
| INCORPORATED CITY OR VILLAGE | |
| BOUNDARY LIMITS FIXED FOR SPECIAL TAXING AREAS AND OTHER UNINCORPORATED URBAN PLACES DELIMITED | |

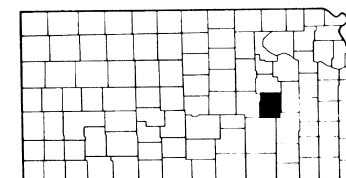
GENERAL HIGHWAY MAP CHASE COUNTY KANSAS

PREPARED BY THE
STATE HIGHWAY COMMISSION OF KANSAS
PLANNING AND RESEARCH DEPARTMENT
IN COOPERATION WITH THE
U. S. DEPARTMENT OF COMMERCE
BUREAU OF PUBLIC ROADS

SCALE
0 1 2 MILES

1965

POLYCONIC PROJECTION



KEY TO COUNTIES

REVISIONS COMPLETED 4-28-65
F. A. AND STATE
SYSTEMS REVISED TO 4-23-65