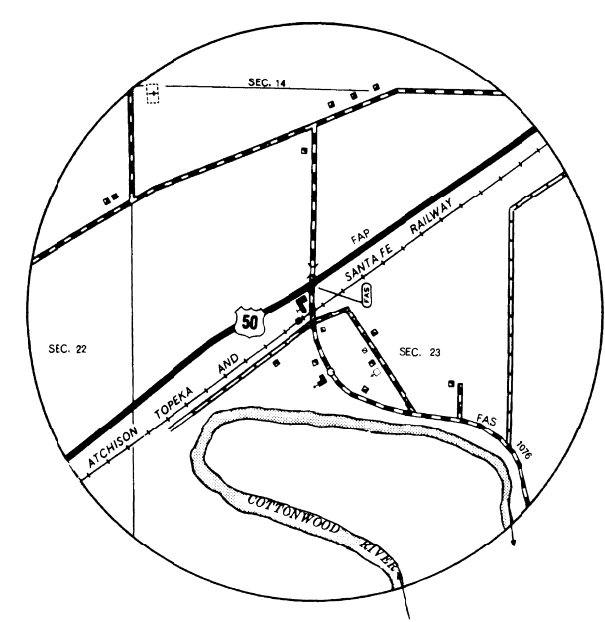
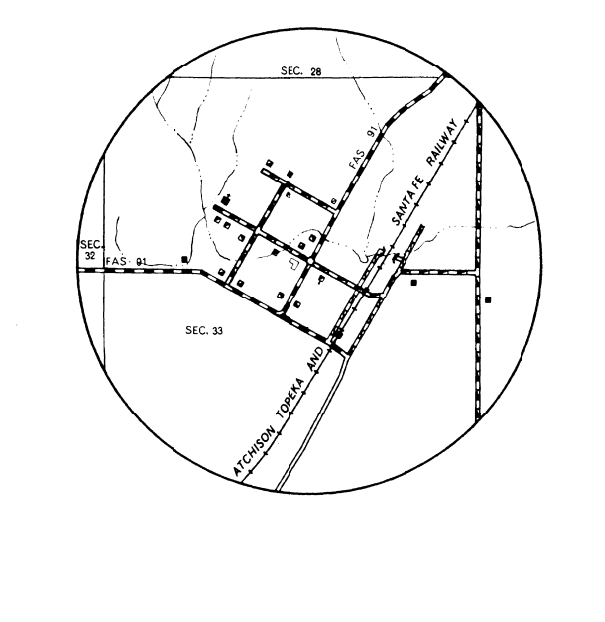


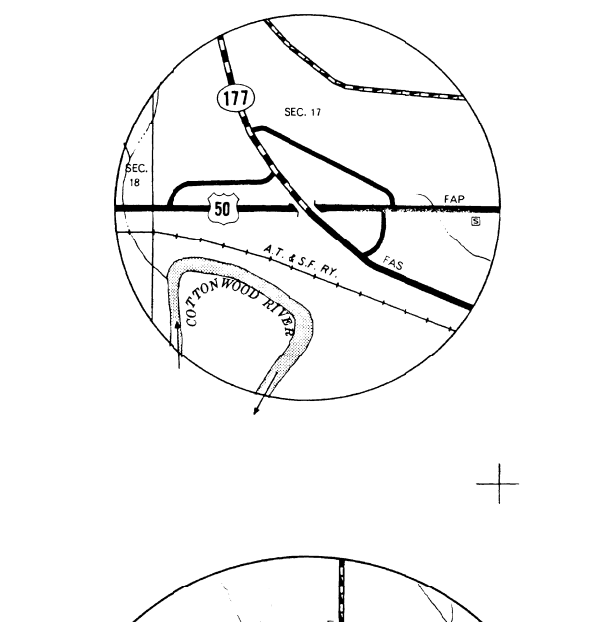
Saffordville
T 19 S R 9 E



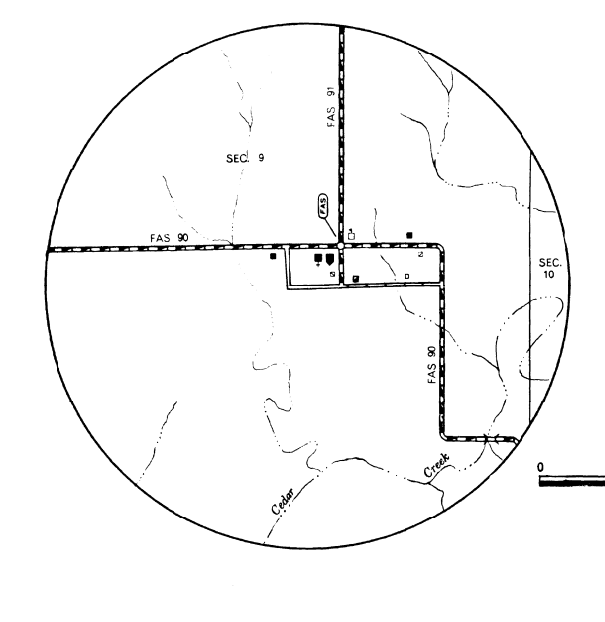
Clements
T 20 S R 6 E



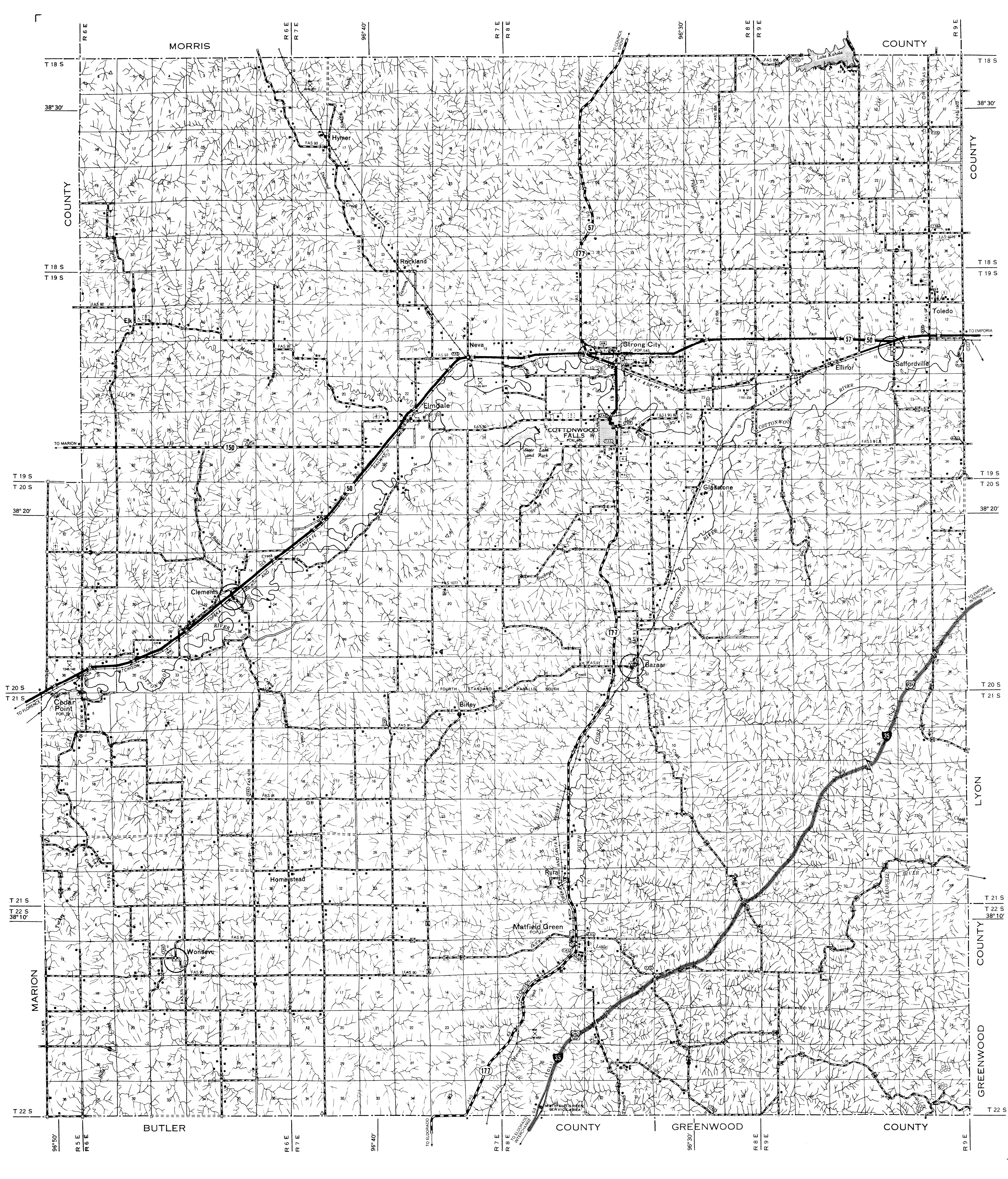
Bazaar
T 20 S R 8 E



Biley
T 19 S R 8 E



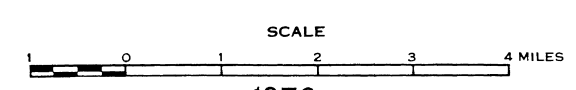
Woneve
T 22 S R 6 E



ROADS AND ROADWAY FEATURES		CONSERVATION AND RECREATION	
PRIMITIVE ROAD (TYPE 1)	UNIMPROVED ROAD (TYPE 2)	GRADED AND DRAINAGE ROAD (TYPE 3)	SOIL SURFACED ROAD (TYPE 4)
GRAVEL OR STONE ROAD - NOT GRADED OR DRAINAGE (TYPE 5)	GRAVEL OR STONE ROAD - GRADED AND DRAINAGE (TYPE 6)	STABILIZED SURFACE (TYPE 7)	BITUMINOUS ROAD - LOW TYPE (TYPE 8)
PAVED ROAD (TYPE 9)	DIVIDED HIGHWAY	HIGHWAY WITH FULL CONTROL OF ACCESS	SIDE ROADS AND STREETS IN UNINCORPORATED URBAN COMPACTS AND EXTENSIONS OF LOCAL ROADS WITHIN MUNICIPALITIES
4 LANE UNDIVIDED HIGHWAY	PRIVATE ROAD	PROJECTED ROAD	
ROAD SYSTEM DESIGNATION		FARM UNITS, DWELLINGS, ETC.	
FEDERAL-AID INTERSTATE HIGHWAY SYSTEM	FEDERAL-AID PRIMARY HIGHWAY SYSTEM	FEDERAL-AID SECONDARY HIGHWAY SYSTEM	POINTS BETWEEN WHICH DISTANCES ARE MEASURED INDICATED THUS
INTERSTATE NUMBERED HIGHWAY	U.S. NUMBERED HIGHWAY	STATE HIGHWAY SYSTEM OR STATE NUMBERED HIGHWAY	END OF DESIGNATED SYSTEM OR MARKED ROUTE
RAILROADS		INDUSTRIAL	
RAILROAD (ANY NUMBER OF TRACKS) (TYPE 1)	RAILROADS IN DISAPPOSITION (TYPE 2)	NARROW GAUGE RAILROAD	ELECTRIC INTERURBAN OR SUBURBAN RAILROAD
ABANDONED RAILROAD (TRACK REMOVED)	ABANDONED ELECTRIC LINE (TRACK REMOVED)	RAILROAD STATION	RAILROAD CROSSINGS
AIRWAYS AND AIRPORTS		NAVIGATION	
AIR ROUTE	MILITARY FIELD (SEE FACILITIES SYMBOLS)	AIRPORT - COMPLETE FACILITIES (COMMERCIAL OR MUNICIPAL)	AIRFIELD - LIMITED FACILITIES
LANDING AREA OR STRIP (INCLUDES PRIVATE AIR FIELDS)	AIRWAY LIGHT BEACON - GENERAL	AIRPORT - GENERAL	NAVIGABLE STREAM (INDICATED BY NAVIGATION SYMBOLS)
DRAINAGE		STRUCTURES	
INTERMITTENT STREAM	NARROW STREAM	WIDE STREAM	DRAINAGE DITCH
IRRIGATION DITCH	LAKE - RESERVOIR OR POND	LAKE - RESERVOIR OR POND WITH DAM	DRY LAKE SUBJECT TO FLOOD
MARSH OR SWAMP LAND	OVERFLOW LAND	GENERAL	
BRIDGES		MISCELLANEOUS STRUCTURES	
HIGHWAY BRIDGE - GENERAL	RAILROAD BRIDGE	SMALL BRIDGES CLOSELY SPACED	BRIDGES FOR LONG RIVER CROSSINGS
BOUNDARIES		PUBLIC SERVICE FACILITIES	
STATE	COUNTY	CORPORATE LINES	BOUNDARY LINES ESTABLISHED FOR DELIMITED URBAN PLACES
SECTION LINE	MATCH LINE BETWEEN ADJOINING SHEETS OF SAME COUNTY	BOUNDARY TO MARK ENLARGEMENT INSET	PARKS AND OTHER RESERVATIONS NATIONAL, FEDERAL DEVELOPMENT PROJECT
CITY AND VILLAGE CENTERS		MISCELLANEOUS	
STATE CAPITAL	COUNTY SEAT	OTHER CITIES AND VILLAGES	INCORPORATED CITY OR VILLAGE
NATURAL FEATURES		EDUCATIONAL AND CORRECTIONAL INSTITUTIONS	
PROMINENT ELEVATION - WITH NAME	SINK OR DEPRESSION	SCHOOLHOUSE	CONSOLIDATED OR LARGE SCHOOL
		TOWNSHIP - GRANGE OR COMMUNITY HALL	AGRICULTURAL EXPERIMENT STATION
		COUNTY FARM	CORRECTIONAL INSTITUTION
		POST OFFICE	
		POST OFFICE	HIGHWAY GARAGE
		FIRE ENGINE HOUSE	GARAGE OR RUBBISH DUMP
		SEWAGE DISPOSAL PLANT	AUTO SALVAGE YARD
		TRANSFORMER STATION	POWER SUBSTATION
		BOOSTER STATION	WATER SUPPLY - STAND PIPE, OR TANK
		RADIO STATION - WITH CALL LETTERS	RADIO RANGE STATION
		MISCELLANEOUS	
		FORT, ARMY CAMP, BARRACKS OR OTHER MILITARY POST	TRIANGULATION STATION
		BENCH MARK - WITH ELEVATION	

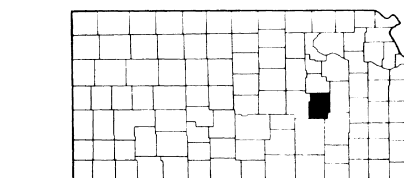
GENERAL HIGHWAY MAP CHASE COUNTY KANSAS

PREPARED BY THE
STATE HIGHWAY COMMISSION OF KANSAS
DEPARTMENT OF PLANNING AND DEVELOPMENT
IN COOPERATION WITH THE
U. S. DEPARTMENT OF TRANSPORTATION
FEDERAL HIGHWAY ADMINISTRATION



1972

POLYCONIC PROJECTION



REVISIONS COMPLETED 3-20-32
P. A. AND STATE
SYSTEMS REVISED TO 4-13-32

UNIVERSAL CHARTER BASED ON
U. S. COAST AND GEODETIC SURVEY
1911 (N. A. S. C.)