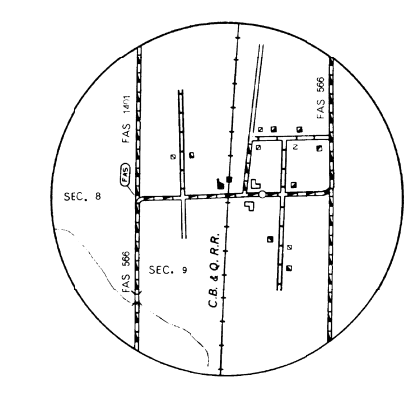
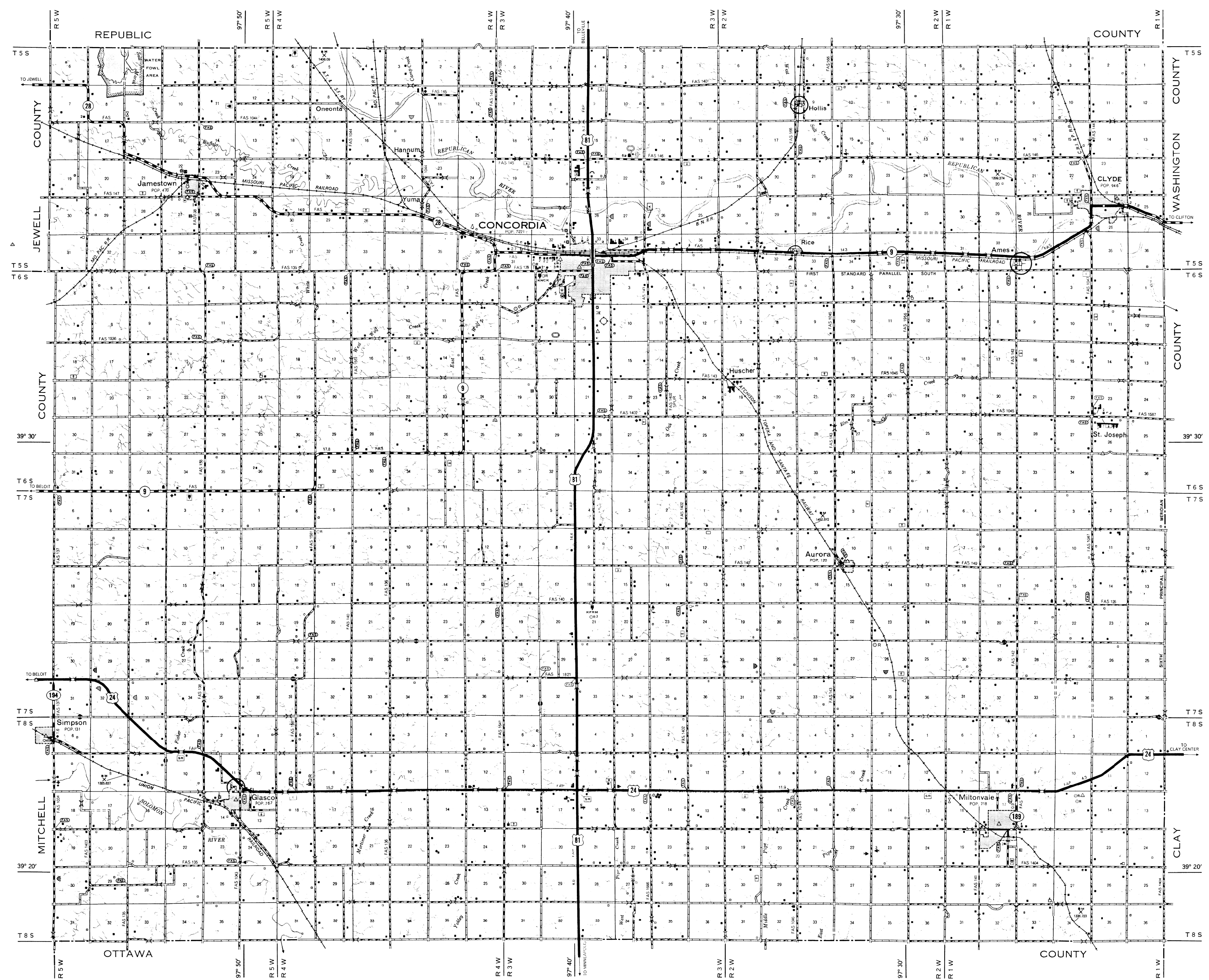
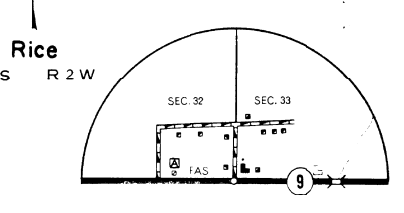


LEGEND

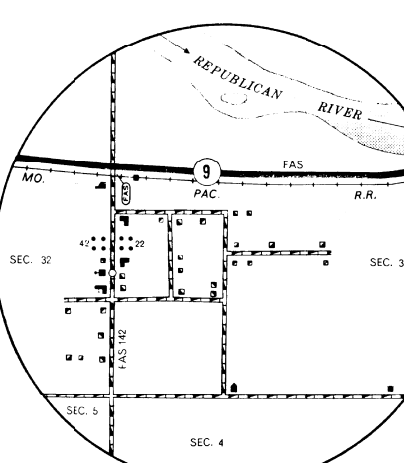
Table with multiple columns: ROADS AND ROADWAY FEATURES, CONSERVATION AND RECREATION, FARM UNITS, DWELLINGS, ETC., INDUSTRIAL, EDUCATIONAL AND CORRECTIONAL INSTITUTIONS, PUBLIC SERVICE FACILITIES, MISCELLANEOUS, CITY AND VILLAGE CENTERS, NATURAL FEATURES. Each feature is accompanied by a specific symbol or line style.



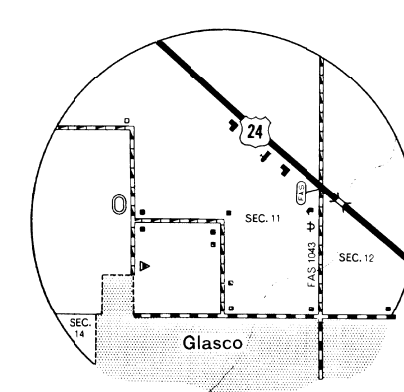
Hollis
T 5 S R 2 W



Rice
T 5 S R 2 W



Ames
T 5 S R 1 W



Glasco
T 8 S R 5 W

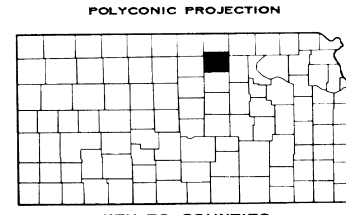


GENERAL HIGHWAY MAP
CLOUD COUNTY
KANSAS

PREPARED BY THE
STATE HIGHWAY COMMISSION OF KANSAS
DEPARTMENT OF PLANNING AND DEVELOPMENT
IN COOPERATION WITH THE
U. S. DEPARTMENT OF TRANSPORTATION
FEDERAL HIGHWAY ADMINISTRATION

SCALE
0 1 2 3 4 MILES

1973



KEY TO COUNTIES

REVISIONS COMPLETED 11-13-73
F.A. AND STATE
SYSTEMS REVISED TO 1-2-73