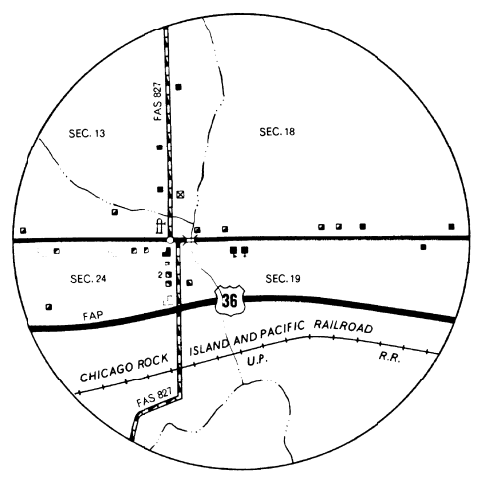
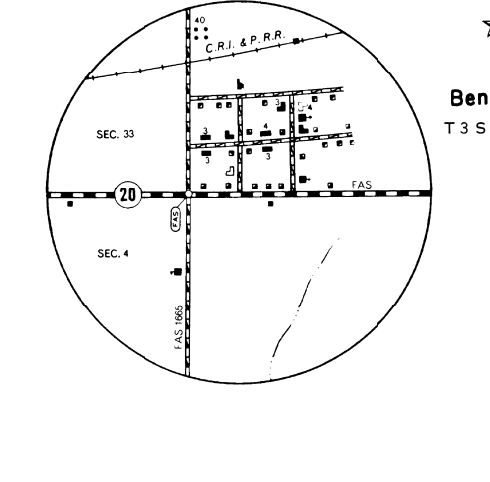


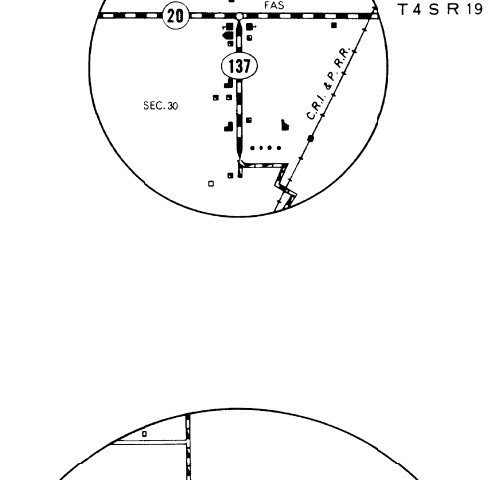
Sparks
T 2 S R 20 E



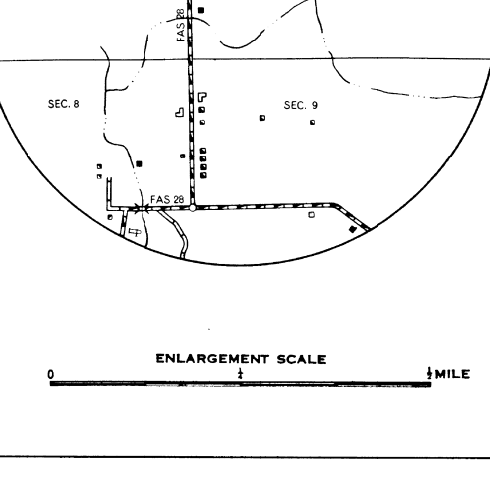
Blair
T 3 S R 22 E



Bendena
T 3 S R 20 E

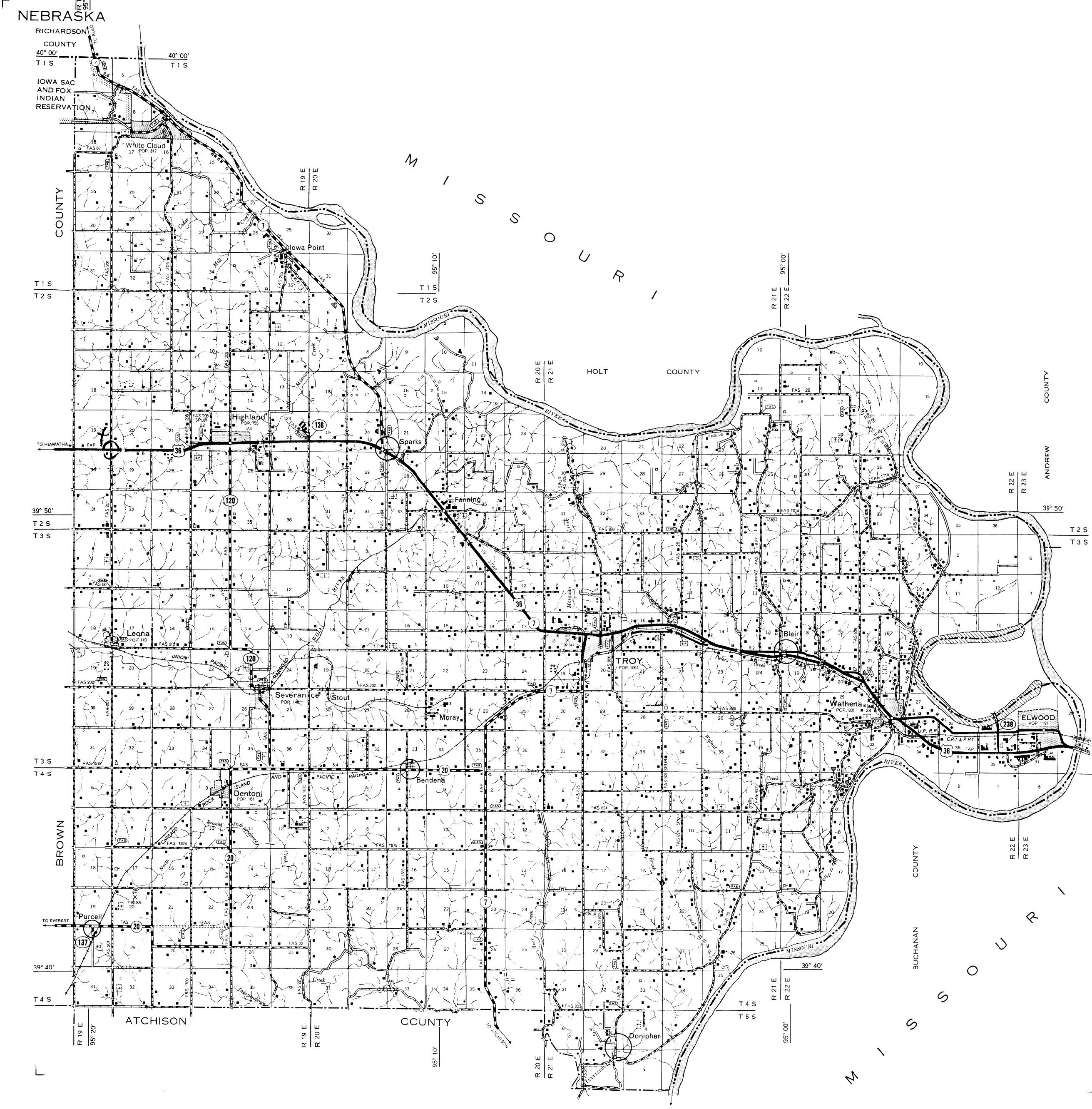


Purcell
T 4 S R 19 E



Doniphan
T 5 S R 21 E

ENLARGEMENT SCALE 1 MILE



LEGEND

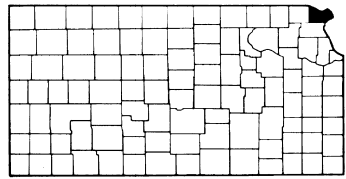
<p>ROADS AND ROADWAY FEATURES</p> <ul style="list-style-type: none"> PRIMITIVE ROAD TYPE A1 UNIMPROVED ROAD TYPE A2 GRADED AND DRAINED ROAD TYPE C1 SOIL SURFACED ROAD TYPE C2 GRAVEL OR STONE ROAD GRAVEL OR STONE ROAD WITH STABILIZED SURFACE TYPE E1 PAVED ROAD TYPE E2 DIVIDED HIGHWAY HIGHWAY WITH FULL CONTROL OF ACCESS SIDE ROADS AND STREETS IN UNINCORPORATED URBAN COMPACTS AND EXTENSIONS OF LOCAL ROADS WITHIN MUNICIPALITIES 4 LANE UNDIVIDED HIGHWAY PRIVATE ROAD PROJECTED ROAD <p>ROAD SYSTEM DESIGNATION</p> <ul style="list-style-type: none"> FEDERAL-AID INTERSTATE HIGHWAY SYSTEM FEDERAL-AID PRIMARY HIGHWAY SYSTEM FEDERAL-AID SECONDARY HIGHWAY SYSTEM POINTS BETWEEN WHICH DISTANCES ARE MEASURED INDICATED THUS INTERSTATE NUMBERED HIGHWAY U. S. NUMBERED HIGHWAY STATE HIGHWAY SYSTEM OR STATE NUMBERED HIGHWAY END OF DESIGNATED SYSTEM OR MARKED ROUTE <p>RAILROADS</p> <ul style="list-style-type: none"> RAILROAD (ANY NUMBER OF TRACKS) RAILROADS IN JUNCTION NARROW GAUGE RAILROAD ELECTRIC INTERURBAN OR SUBURBAN RAILROAD ABANDONED RAILROAD (TRACKS REMOVED) ABANDONED ELECTRIC LINE (TRACKS REMOVED) RAILROAD STATION <p>RAILROAD CROSSINGS</p> <ul style="list-style-type: none"> GRADE CROSSING RAILROAD ABOVE RAILROAD BELOW RAILROAD BRIDGE <p>AIRWAYS AND AIRPORTS</p> <ul style="list-style-type: none"> AIR ROUTE MILITARY FIELD (LIGHT FACILITIES) AIRPORT, COMPLETE FACILITIES (COMMERCIAL OR MUNICIPAL) AIRFIELD, LIMITED FACILITIES (PRIVATE OR MILITARY) LANDING AREA OR STRIP (INCLUDING PRIVATE AIR FIELDS) AIRWAY LIGHT BEACON, GENERAL AIRPORT, GENERAL <p>NAVIGATION</p> <ul style="list-style-type: none"> NAVIGABLE STREAM (NON-INTERFERING NAVIGATION) INTERMITTENT STREAM (GENERAL) INTERMITTENT STREAM (NARROW) NARROW STREAM WIDE STREAM DRAINAGE DITCH IRRIGATION DITCH LAKE, RESERVOIR, OR POND LAKE, RESERVOIR, OR POND WITH DAM DRY LAKE SUBJECT TO FLOOD MARSH OR SWAMP LAND OVERFLOW LAND <p>STRUCTURES</p> <ul style="list-style-type: none"> HIGHWAY BRIDGE, GENERAL TRUSS OR GIRDER CANTILEVER BRIDGE COVERED BRIDGE HIGHWAY GRADE SEPARATION MISCELLANEOUS STRUCTURES DAM WITH ROAD LEVEE OR DIKE WITH ROAD CONCRETE FORD OR DIP FORD-ROAD ESTABLISHED CATTLE GUARD GATE ACROSS ROAD (ANY TYPE) <p>STATE BOUNDARIES</p> <ul style="list-style-type: none"> STATE COUNTY CORPORATE LINES BOUNDARY LINES ESTABLISHED FOR DELIMITED URBAN PLACES SECTION LINE MATCH LINE BETWEEN ADJOINING SHEETS OF SAME COUNTY BOUNDARY TO MARK ENLARGEMENT INSET PARKS AND OTHER RESERVATIONS NATIONAL STATE, COUNTY, OR MUNICIPAL PARK INDIAN RESERVATION, NATIONAL MONUMENT, FEDERAL DEVELOPMENT PROJECT MONUMENT—SMALL, HISTORIC SITE <p>CITY AND VILLAGE CENTERS</p> <ul style="list-style-type: none"> STATE CAPITAL OTHER CITIES AND VILLAGES INCORPORATED CITY OR VILLAGE BOUNDARY LIMITS FIXED FOR SPECIAL TAXING AREAS AND OTHER UNINCORPORATED URBAN PLACES DELIMITED 	<p>CONSERVATION AND RECREATION</p> <ul style="list-style-type: none"> PLAYGROUND, BALL FIELD, ETC. BATHING BEACH OR SWIMMING POOL SCENIC SITE CAMP SITE, NO PERMANENCE (TENTS OR WALLS PERMANENT) TOURIST COURT OR MOTEL (TENTATIVE) CAMP OR LODGE, PERMANENT SITE WITH BUILDINGS FISH HATCHERY BIRD SANCTUARY GAME FARM GAME PRESERVE RIFLE CLUB GOLF GROUND OR GOLFING CLUB POLDO GROUNDS RIDING ACADEMY YACHT CLUB AMUSEMENT PARK OR HALL FAIR GROUND, RACE COURSE, SPEEDWAY DRIVE-IN THEATRE <p>FARM UNITS, DWELLINGS, ETC.</p> <ul style="list-style-type: none"> FARM UNIT DWELLING (OTHER THAN FARM) ROWS OR GROUPS OF DWELLINGS CLOSELY SPACED (FROM CENTER NUMBER OF DWELLING) COMBINED DWELLING AND STORE DWELLING AND POST OFFICE DWELLING AND FILLING STATION DWELLING, BUSINESS, AND FILLING STATION TENANT HOUSE SEASONAL OR SUMMER COLONY DWELLING HOTEL, INN CHURCH OR OTHER RELIGIOUS INSTITUTION CHURCH AND SCHOOL (ANY USE) CEMETERY CHURCH WITH CEMETERY ADJACENT FRESH AIR FARM OR REST HOME HOSPITAL WELL STATE PORT OF ENTRY OR WEIGHT STATION GROUP OF MINES, CULTURAL FEATURES CLOSELY SPACED (FROM CENTER NUMBER OF MINES) RAILROAD STATION <p>INDUSTRIAL</p> <ul style="list-style-type: none"> STORE OR SMALL BUSINESS ESTABLISHMENT BUSINESS AND POST OFFICE BUSINESS AND FILLING STATION BUSINESS, FILLING STATION, AND POST OFFICE FACTORY OR INDUSTRIAL PLANT MINE-SHAFT OR DRIFT (ANY KIND) OIL OR GAS WELL OIL OR GAS FIELD OIL TANK GAS TANK GROUP OF STORAGE TANKS (OIL OR GAS) FILLING STATION (NOT CONNECTED WITH OTHER BUSINESS) PUMPING STATION (OIL OR GAS) Gauging or pumping station (GENERAL) VALVE HOUSE SEASONAL INDUSTRY (CANNERY OR SMALL GRAIN MILL) FRUIT OR NUT ORCHARD FRUIT OR PRODUCE PACKING HOUSE ROAD STAND AND FARM PRODUCTS SALES WAREHOUSE—GENERAL (UP GOVERNMENT AND STATE OR U. S.) GRAIN ELEVATOR GROUP OF GRAIN STORAGE BINS GREENHOUSE NURSERY STOCK YARD—LOADING PEN OR CORRAL STOCK PEN AT RAILROAD SIDING (GENERAL) GRAVEL PIT QUARRY KILN OR OVEN (LIME, CLAY, PRODUCTS, ETC.) <p>EDUCATIONAL AND CORRECTIONAL INSTITUTIONS</p> <ul style="list-style-type: none"> SCHOOLHOUSE CONSOLIDATED OR LARGE SCHOOL TOWNHALL, GRANGE, OR COMMUNITY HALL AGRICULTURAL EXPERIMENT STATION COUNTY FARM CORRECTIONAL INSTITUTION <p>PUBLIC SERVICE FACILITIES</p> <ul style="list-style-type: none"> POST OFFICE HIGHWAY GARAGE FIRE ENGINE HOUSE GARAGE OR RUBBISH DUMP SEWAGE DISPOSAL PLANT AUTO SALVAGE YARD TRANSFORMER STATION POWER PLANT POWER SUBSTATION BOOSTER STATION WATER SUPPLY, STAND PIPE, OR TANK RADIO STATION (WITH CALL LETTERS) RADIO RANGE STATION <p>MISCELLANEOUS</p> <ul style="list-style-type: none"> FORT, ARMY CAMP, BARRACKS, OR OTHER MILITARY POST TRIANGULATION STATION (WITH ELEVATION) BENCH MARK (WITH ELEVATION) <p>NATURAL FEATURES</p> <ul style="list-style-type: none"> PROMINENT ELEVATION WITH NAME SINK OR DEPRESSION
---	---

GENERAL HIGHWAY MAP DONIPHAN COUNTY KANSAS

PREPARED BY THE
STATE HIGHWAY COMMISSION OF KANSAS
PLANNING AND RESEARCH DEPARTMENT
IN COOPERATION WITH THE
U. S. DEPARTMENT OF COMMERCE
BUREAU OF PUBLIC ROADS

SCALE 0 1 2 3 4 MILES

1965
POLYCONIC PROJECTION



KEY TO COUNTIES
DONIPHAN COUNTY, WHITE OR
U. S. COUNTY AND QUARTER SURVEY
MAP (ON A-2)

REINVENTORY COMPLETED 12-18-64
ORIGINAL CONTROL MARKS ON
F. A. AND STATE
SYSTEMS REVISED TO 3-22-65