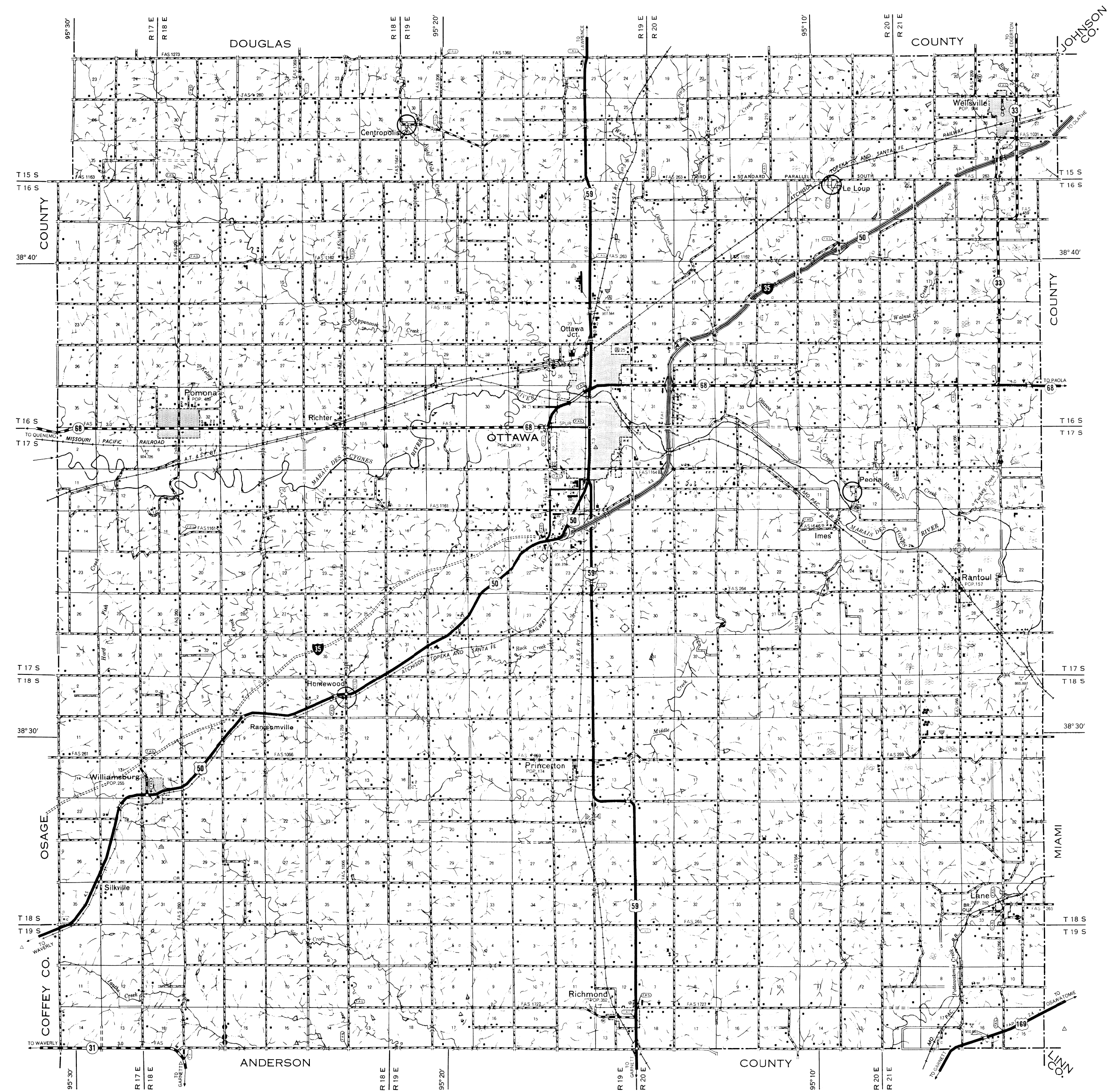


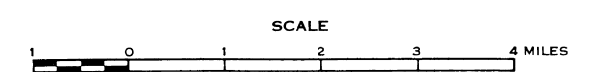
LEGEND

| ROADS AND ROADWAY FEATURES | CONSERVATION AND RECREATION |
|---|--|
| PRIMITIVE ROAD (TYPE A) | PICNIC GROUND |
| UNIMPROVED ROAD (TYPE B) | PLAYGROUND, BALL FIELD, ETC. |
| GRADED AND DRAINED ROAD (TYPE C) | BATHING BEACH OR SWIMMING POOL |
| SOIL SURFACED ROAD (TYPE D) | SCENIC SITE |
| GRAVEL OR STONE ROAD | CAMP SITE, NO PERMANENCE (TENTS OR TRAILER PARKING) |
| NOT GRADED OR DRAINED (TYPE E) | TOURIST STOP (RESTAURANT, CAFE, OR COTTAGE) |
| GRAVEL OR STONE ROAD WITH STABILIZED SURFACE (TYPE F) | CAMP OR LODGE (PERMANENT WITH BUILDINGS) |
| PAVED ROAD (TYPE G) | SMALL PARK |
| DIVIDED HIGHWAY | FISH HATCHERY |
| HIGHWAY WITH FULL CONTROL OF ACCESS | BIRD SANCTUARY |
| SIDE ROADS AND STREETS IN UNINCORPORATED URBAN COMPACTS AND EXTENSIONS OF LOCAL ROADS WITHIN MUNICIPALITIES | GAME FARM |
| 4 LANE UNDIVIDED HIGHWAY | RIFLE PRESERVE |
| PROJECTED ROAD | GOLF GROUND OR COUNTRY CLUB |
| | POLO GROUNDS |
| | AMUSEMENT PARK OR HALL |
| | FAIR GROUND, RACE COURSE, SPEEDWAY |
| | DRIVE-IN THEATRE |
| | FARM UNITS, DWELLINGS, ETC. |
| | FARM UNIT |
| | CONCEALED DWELLING AND STORE |
| | ROWS OR GROUPS OF DWELLINGS CLOSELY SPACED |
| | DWELLING AND FILLING STATION |
| | DWELLING, BUSINESS, AND FILLING STATION |
| | TENANT HOUSE |
| | SEASONAL OR SUMMER COLONY DWELLING |
| | HOTEL, INN |
| | CHURCH OR OTHER RELIGIOUS INSTITUTION |
| | CHURCH AND SCHOOL (SEPARATE) |
| | CEMETERY |
| | CHURCH WITH CEMETERY ADJACENT |
| | FRESH AIR PARK OR REST HOME |
| | HOSPITAL |
| | WELL |
| | STATE PORT OF ENTRY OR WEIGHT STATION |
| | GROUP OF MIXED CULTURAL FEATURES CLOSELY SPACED |
| | INDUSTRIAL |
| | STORE OR SMALL BUSINESS ESTABLISHMENT |
| | BUSINESS AND POST OFFICE |
| | BUSINESS AND FILLING STATION |
| | BUSINESS, FILLING STATION, AND POST OFFICE |
| | FACTORY OR INDUSTRIAL PLANT |
| | MINE SHAFT OR DRIFT (LARGE) |
| | OIL OR GAS WELL |
| | OIL TANK |
| | GAS TANK |
| | FILLING STATION (OIL OR GAS) |
| | PUMPING STATION (OIL OR GAS) |
| | GAUGING OR PUMPING STATION (GENERAL) |
| | VALVE HOUSE |
| | SEASONAL INDUSTRY (LEATHER OR SMALL GRAIN MILL) |
| | MILK DEPOT, CREAMERY OR CHEESE FACTORY |
| | FRUIT OR NUT ORCHARD |
| | FRUIT OR PRODUCE PACKING HOUSE |
| | ROAD STAND FARM PRODUCTS SALES |
| | WAREHOUSE—GENERAL (IF GOVERNMENT ADD STATE OR R.R. GRAIN ELEVATOR) |
| | GROUP OF GRAIN STORAGE BINS |
| | GREENHOUSE |
| | NURSERY |
| | STOCK YARD—LOADING PEN OR CORRAL |
| | STOCK PEN AT RAILROAD SIDING |
| | GRAVEL PIT |
| | QUARRY |
| | KILN OR OVEN (LIME, CLAY PRODUCTS, COKE, ETC.) |
| | EDUCATIONAL AND CORRECTIONAL INSTITUTIONS |
| | SCHOOLHOUSE |
| | CONSOLIDATED OR LARGE SCHOOL |
| | TOWNHALL, GRAND, OR COMMUNITY HALL |
| | AGRICULTURAL EXPERIMENT STATION |
| | COUNTY FARM |
| | CORRECTIONAL INSTITUTION |
| | PUBLIC SERVICE FACILITIES |
| | POST OFFICE |
| | HIGHWAY GARAGE |
| | FIRE ENGINE HOUSE |
| | GARBAGE OR RUBBISH DUMP |
| | SEWAGE DISPOSAL PLANT |
| | AUTO SALVAGE YARD |
| | TRANSFORMER STATION |
| | POWER PLANT |
| | POWER SUBSTATION |
| | BOOSTER STATION |
| | WATER SUPPLY, STAND PIPE, OR TANK |
| | RADIO STATION |
| | RADIO RANGE STATION |
| | MISCELLANEOUS |
| | FORT, ARMY CAMP, BARRACKS, OR OTHER MILITARY POST |
| | TRIANGULATION STATION |
| | BENCH MARK (WITH ELEVATION) |
| | NATURAL FEATURES |
| | PROMINENT ELEVATION (WITH NAME) |
| | SINK OR DEPRESSION |

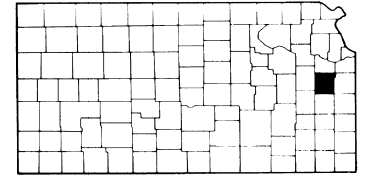


**GENERAL HIGHWAY MAP
FRANKLIN COUNTY
KANSAS**

PREPARED BY THE
STATE HIGHWAY COMMISSION OF KANSAS
DEPARTMENT OF PLANNING AND DEVELOPMENT
IN COOPERATION WITH THE
U. S. DEPARTMENT OF TRANSPORTATION
FEDERAL HIGHWAY ADMINISTRATION
BUREAU OF PUBLIC ROADS



1969
POLYCONIC PROJECTION



REVISIONS COMPLETED 4-30-58
F. A. AND STATE
SYSTEMS REVISED TO 1-25-58

