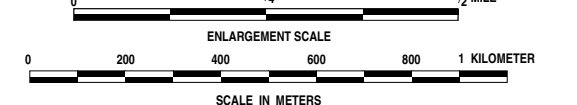
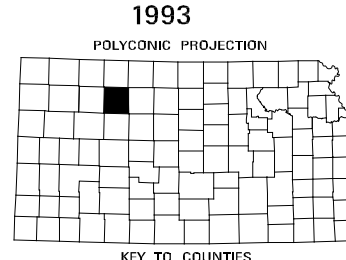
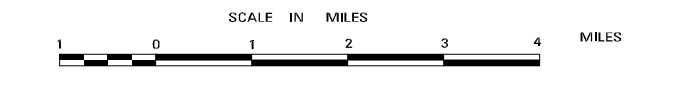


LEGEND

ROADS AND ROADWAY FEATURES	CONSERVATION AND RECREATION
<ul style="list-style-type: none"> Paved Road (Type A) Unpaved Road (Type B) Gravel and Gravel Road (Type C) Ball Surface Road (Type D) Gravel or Stone Road - Not Graded or Drained (Type E-1) Gravel or Stone Road - Graded and Drained (Type E-2) Gravel or Stone Road With Stabilized Surface (Type E-3) Impervious Road - Low Type (Type F-1, F-1.1, F-1.2) Paved Road (Type G-2, H-2, I, J, K, L) Divided Highway Highway With Full Control of Access Side Roads and Streets in Unincorporated Urban Compacts and Extensions of Local Roads Within Subdivisions 4 Lane Undivided Highway Projected Road Rural Secondary System Points Between Which Distances are Measured Interstate Numbered Highway U.S. Numbered Highway State Highway System or State Numbered Highway End of Designated System or Major Road Kansas Turnpike Authority 	<ul style="list-style-type: none"> Public Ground Playground, Ball Field, Etc. Beach or Swimming Pool State Park Camp (State No. Permanent Tent or Trailer Parking) General Camp or Motel (Figure Indicates Number of Permanent Cabins or Cottages) Camp or Lodge (Permanent Site with Building) Small Park (SP-1, SP-2, CP-County) RSP-Residential, SR-Safety Road Area Fish Hatchery Game Farm Game Preserve Wild Game or Country Club Stable Academy Yacht Club Amusement Park or Hill Fair Ground, Race Course, Speedway Dance in Theatre Public Grounds Public House or Gate House (Add Letters N or S to Indicate National or State Park)
RAILROADS	INDUSTRIAL
<ul style="list-style-type: none"> Railroad (Any Number of Tracks Used by a Single Operating Company or by Trains of Another Carrier Under Separate Rights) Railroads in Joint Operation (Two or More Tracks of Separately Operated Companies on Adjacent Right-of-Way) Railroad Crossing Grade Crossing Railroad Above Railroad Below Military Field (Some Facilities Available) Airport, Complete Facilities (Commercial or Municipal) Airport, Limited Facilities Landing Area or Strip (Including Private Air Fields) Alleyway Light Beacon, General Alleyway, General Navigation Navigation System (Incorporated or Nonincorporated) Harbor - International Major Dredge (Unimproved) Minor Dredge Drainage Ditch Drainage Canal Lake, Reservoir, or Pond With Dam Dry Lake Subject to Flood, Overflow, Land Marsh or Swamp Land Highway Bridge, General Total Span Greater Than 20 Feet Small Bridge, Clearly Spaced Small Bridge, Closely Spaced Bridges for Long River Crossings General Double Bridge Hwy Twin Bridge Hwy Highway Grade Separation Miscellaneous Structures Loves or Ekes Loves or Ekes With Road Concrete Foot or Dip Ford Road Establishment Gate Guard Gate Across Road (Any Type) 	<ul style="list-style-type: none"> Store or Small Business Establishment Business and Post Office Business and Filling Station Business, Filling Station, and Post Office Factory or Industrial Plant Auto Shop or Repair (Any Kind) Motor Gas Station Other Gas Station Storage Tank (Gas or Oil, Figure Indicates Number of Tanks) Filling Station (Not Connected with Other Business) Filling Station (Other Gas) Garage or Pumping Station (General) Wine House Seasonal Industry (Cannery or Small Grain Mill) Dairy or Cheese Factory Fruit or Nut Orchard Fruit or Produce Packing House Road Stand Firm, Produce Sales Warehouse - General (If Government Add State) Grain Elevator Group of Grain Storage Silos Greenhouse Hut Stock Yard - Loading Pen or Corral Stock Pen at Railroad Station (Small) Stock Pen Rock Quarry Site or Open Pit (Lime, Clay, Products, Coke, Etc.) Ford Lot Shopping Center Seasonal Business Sawmill (Seasonal)
BOUNDARIES	EDUCATIONAL AND CORRECTIONAL INSTITUTIONS
<ul style="list-style-type: none"> State County Corporate Lines Boundary Lines Established for Delineated Urban Places Section Lines Boundary to Mark Encroachment Trust Park and Other Recreational National, State, County or Municipal Park, Indian Reservation, National Monument, Federal Development Project Monument - Small, Historic Site 	<ul style="list-style-type: none"> Schoolhouse Consolidated or Large School Grade, Township or Community Hall S.U.I. Agricultural Research Center Correctional Institution Shoemaker - General Public Library
CITY AND VILLAGE CENTERS	PUBLIC SERVICE FACILITIES
<ul style="list-style-type: none"> State Capital County Seat Other Cities and Villages Incorporated City or Village Boundary Lines Used for Special Trading Areas and Other Unincorporated Urban Places Unincorporated 	<ul style="list-style-type: none"> Post Office Highway Garage Fire Engine House Garbage or Rubbish Dump General Electrical Plant Auto / Jam Yard Transformer Station Power Plant Power Substation Booster Station Water Supply Stand Pipe or Tank Radio Station (Wireless) Road Range Station Water Treatment Plant Storage Yard U.S. Corps of Engineers Office
NATURAL FEATURES	MISCELLANEOUS
<ul style="list-style-type: none"> Prominent Elevation - VBA Name (Numerals Indicate Elevation Above Sea Level) 	<ul style="list-style-type: none"> Fort, Army Camp, Barracks or Other Military Post Memorial Station

GENERAL HIGHWAY MAP GRAHAM COUNTY KANSAS

PREPARED BY THE
**KANSAS DEPARTMENT OF TRANSPORTATION
BUREAU OF TRANSPORTATION PLANNING**
IN COOPERATION WITH THE
**U. S. DEPARTMENT OF TRANSPORTATION
FEDERAL HIGHWAY ADMINISTRATION**



ENLARGEMENT SCALE
SCALE IN METERS

POPULATION - 1980 U.S. CENSUS
BASED ON THE BUREAU OF STATISTICS
BY ORDER OF THE GOVERNOR OF KANSAS

REVISIONS: COMPLETED 4-25-83
RURAL SECONDARY 12-30-84

COMPUTER
GENERATED