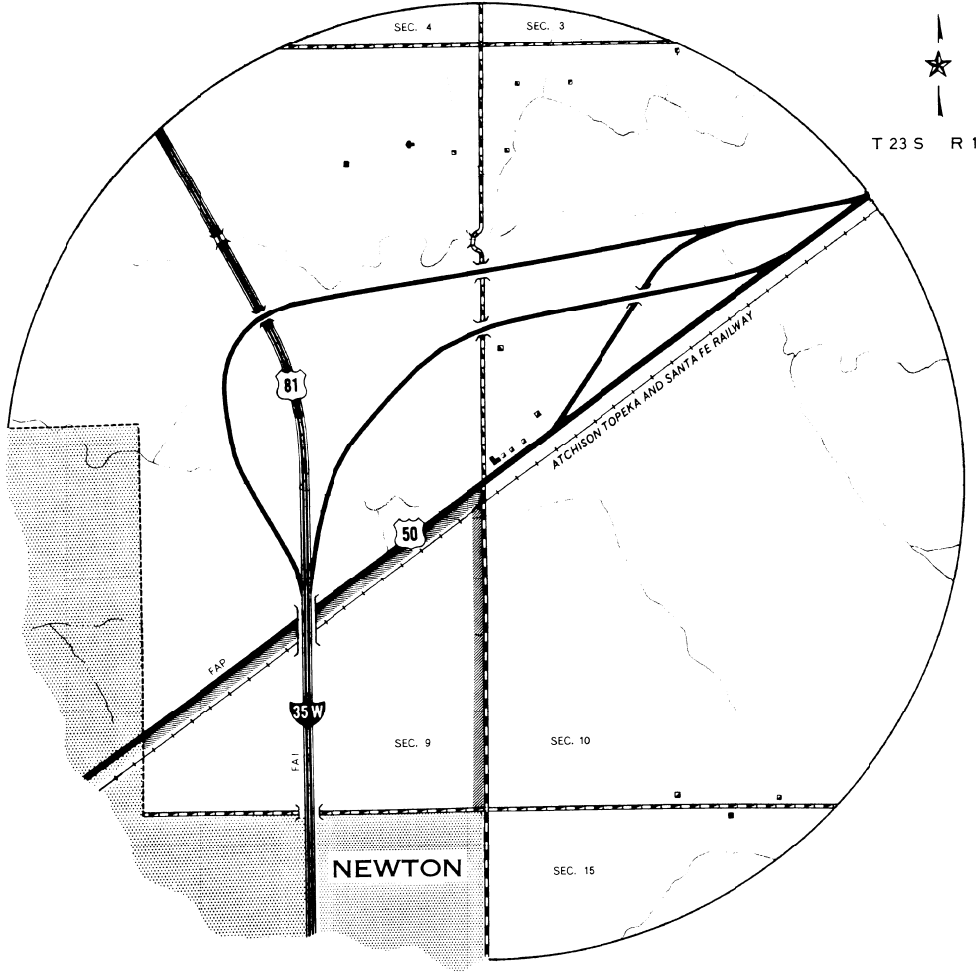
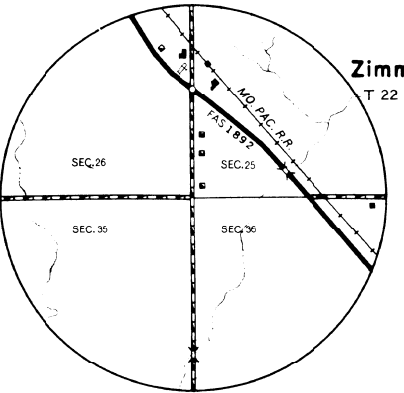
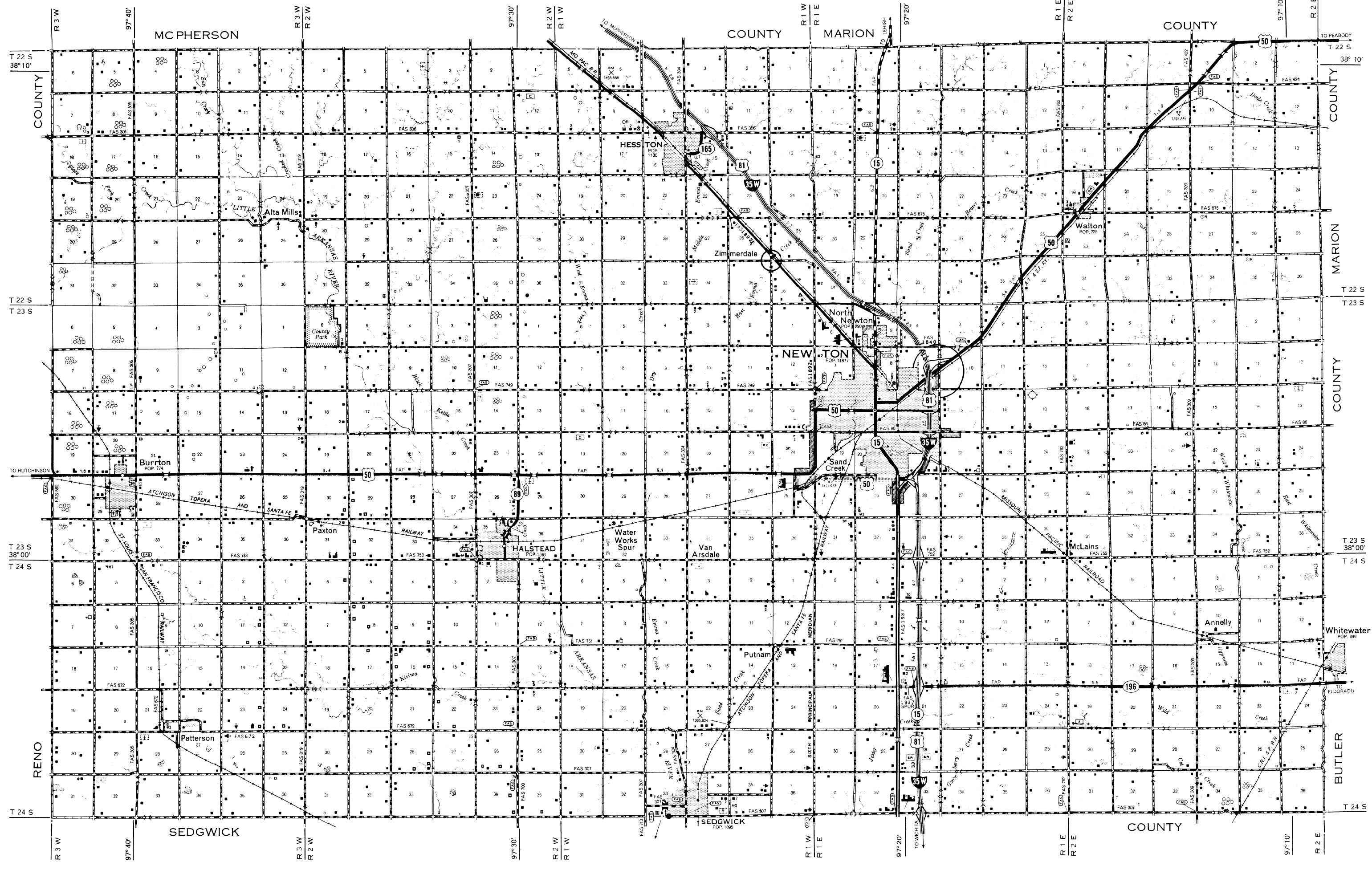


LEGEND

Table with multiple columns: ROAD AND ROADWAY FEATURES, CONSERVATION AND RECREATION, ROAD SYSTEM DESIGNATION, RAILROADS, AIRWAYS AND AIRPORTS, NAVIGATION, DRAINAGE, STRUCTURES, BRIDGES FOR LONG RIVER CROSSINGS, BOUNDARIES, MISCELLANEOUS STRUCTURES, CITY AND VILLAGE CENTERS, PUBLIC SERVICE FACILITIES, MISCELLANEOUS, NATURAL FEATURES. Each feature is accompanied by a specific symbol or line style.



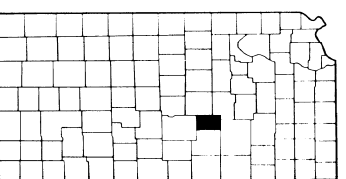
ENLARGEMENT SCALE 1 MILE

GENERAL HIGHWAY MAP HARVEY COUNTY KANSAS

PREPARED BY THE STATE HIGHWAY COMMISSION OF KANSAS DEPARTMENT OF PLANNING AND DEVELOPMENT IN COOPERATION WITH THE U. S. DEPARTMENT OF TRANSPORTATION FEDERAL HIGHWAY ADMINISTRATION BUREAU OF PUBLIC ROADS

SCALE 0 1 2 3 4 MILES

1970 POLYCONIC PROJECTION



KEY TO COUNTIES

INVENTORY COMPLETED 8-5-68

HORIZONTAL CONTROL BASED ON T. S. AND STATE SYSTEMS REVISID TO 6-21-68