

**LEGEND**

**ROADS AND ROADWAY FEATURES**

- Controlled Access (With Interchange) - Interstate
- Kansas Turnpike (KTA) (With Interchange)
- US Route - Controlled Access (With Interchange)
- US Route - Divided
- US Route - Undivided
- State Route - Controlled Access (With Interchange)
- State Route - Divided
- State Route - Undivided
- RS Route - Divided
- RS Route - Unpaved
- Minor Road - Paved
- Minor Road - Stone or Gravel
- Minor Road - Soil
- Side Road or Street in Unincorporated Area
- Road System Designation
- Rural Secondary System
- County Road System
- Points Between Which Distances are Measured
- Interstate Numbered Highway
- U.S. Numbered Highway
- State Highway System or State Numbered Highway
- End of Designated System or Marked Route
- Kansas Turnpike Authority

**RAILROADS**

- Railroad (Operating Company)
- Grade Crossing
- Railroad Above
- Railroad Below

**AIRWAYS AND AIRPORTS**

- Military Field (Some Facilities Available)
- Airfield (Limited Facilities)
- Airway Light Beacon (General)
- Airport (Complete Facilities) (Commercial or Municipal)

**DRAINAGE**

- Major River
- River
- Major Drainage
- Minor Drainage
- Irrigation Ditch or Canal
- Lake Subject to Flood, Overflow Land
- Lake, Reservoir, or Pond (With Dam)

**BRIDGES**

- Bridges (Total Span Greater than 20 Feet)
- Open to Traffic
- Closed to Traffic
- Highway Grade Separation

**MISCELLANEOUS**

- Roadabout
- Bike and Walking Trail
- Levee or Dike
- Natural or Concrete Ford
- Gate Across Any Road (Any Type)

**BOUNDARIES**

- State
- County
- City Limits
- Section Lines
- Boundary to Mark Enlargement Inset
- Parks and Other Reservations National, State, County or Municipal Park, Indian Reservation, National Monument, Federal Development Project
- Urban Boundary

**CONSERVATION AND RECREATION**

- Public Recreation
- Scenic, Tourist, or Historical Site
- Trailer Park
- Hotel or Motel
- Camp or Lodge (Permanent Site with Building)
- Small Park (SP - State Park, CP - County Park, MP - Municipal Park, SR - Safety Rest Area)
- Fish Hatchery
- Game Farm
- Game Preserve or Bird Sanctuary
- Rifle Club (Public)
- Golf Course or Country Club
- Riding Academy, Saddle Club, or Stables
- Race Course or Speedway
- Marina
- Rodeo Grounds
- Fair Grounds

**FARM UNITS, DWELLINGS, ETC.**

Feature	In Use	Abandoned
Dwelling	○	○
Multi Dwelling	□	□
Church or Other Religious Institution	☐	☐
Cemetery	☐	☐
Church with Cemetery	☐	☐
Rest Home	☐	☐
Hospital	☐	☐
State Port of Entry or Weigh Station	☐	☐
Group of Mixed Cultural Features Closely Spaced	☐	☐

**INDUSTRIAL**

- Store or Small Business Establishment
- Mine
- Oil or Gas Wells
- Storage Tank(s) (Gas or Oil)
- Pumping or Gauging Station
- Orchard or Tree Farm
- Grain Elevator
- Stock Yard - Loading Pen or Corral
- Quarry
- Fuel Lot

**EDUCATIONAL AND CORRECTIONAL INSTITUTION**

- Schoolhouse
- Grange, Townhall, or Community Center
- K.S.U. Agricultural Research Center
- Correctional Institution
- Museum (General)

**PUBLIC SERVICE FACILITIES**


- Post Office
- Road Maintenance Shop
- Fire Station
- Landfill
- Sewage Disposal Plant
- Salvage Yard
- Power Plant
- Power Substation
- Water Tower
- Water Treatment Plant
- Wind Farm
- Radio Station (With Call Letters)
- U.S. Corps of Engineers Office

**MISCELLANEOUS**

- Prominent Elevation - With Name (Numerals Indicate Elevation Above Sea Level)
- Fort, Army Camp, Barracks, or Other Military Post

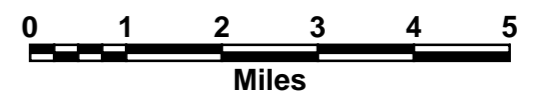
**CITIES OR NAMED PLACES**

- State Capital
- County Seat
- Populated Places
- Locale
- Incorporated City



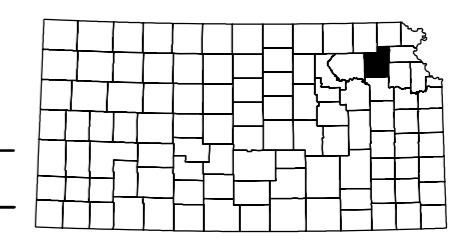
### GENERAL HIGHWAY MAP JACKSON COUNTY KANSAS

PREPARED BY THE  
KANSAS DEPARTMENT OF TRANSPORTATION  
BUREAU OF TRANSPORTATION PLANNING  
IN COOPERATION WITH  
U.S. DEPARTMENT OF TRANSPORTATION  
FEDERAL HIGHWAY ADMINISTRATION



January 2012

LAMBERT CONFORMAL CONIC PROJECTION



POPULATION - 2000 U.S. CENSUS  
JULY 1, 2011 ESTIMATES AS  
CERTIFIED TO THE SECRETARY OF STATE  
BY DIVISION OF THE BUDGET JULY 1, 2011  
REINVENTORY COMPLETED, 9-16-2011  
RURAL SECONDARY  
SYSTEMS REVISED TO 9-1-2011  
STATE BRIDGE DATA  
REVISED TO 5-18-2010  
NON-SYS BRIDGE DATA  
REVISED TO 5-18-2010

KDOT makes no warranties, guarantees, or  
representations for accuracy of this information and  
assumes no liability for errors or omissions.

COMPUTER  
GENERATED