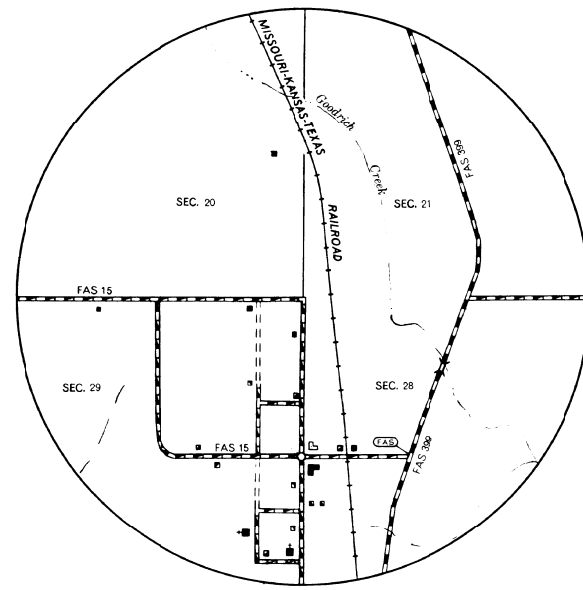
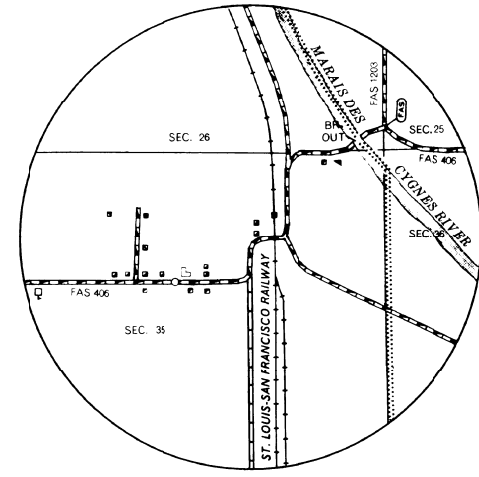


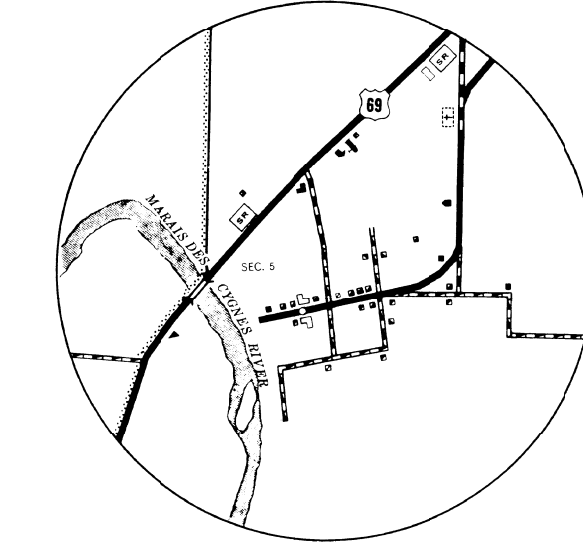
Cadmus
T 19-20 S R 23 E



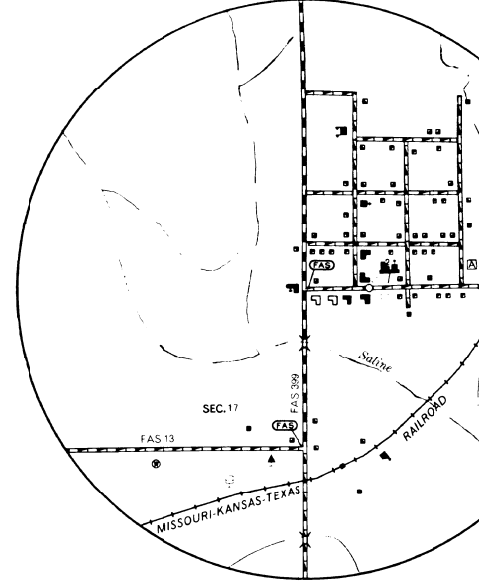
Goodrich
T 20 S R 22 E



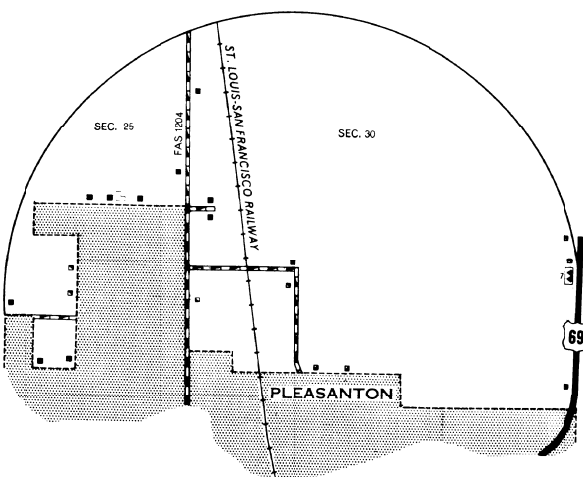
Boicourt
T 20 S R 24 E



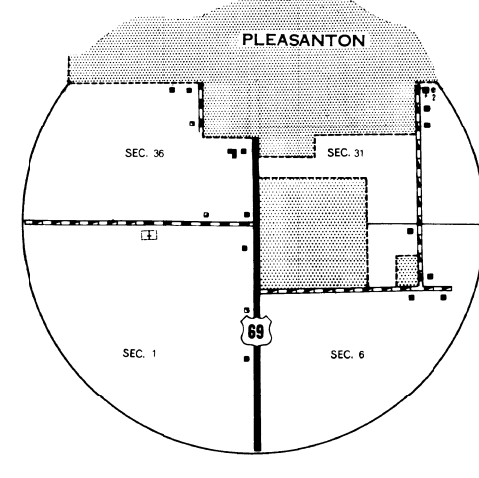
Centerville
T 21 S R 22 E



Trading Post
T 21 S R 23 E

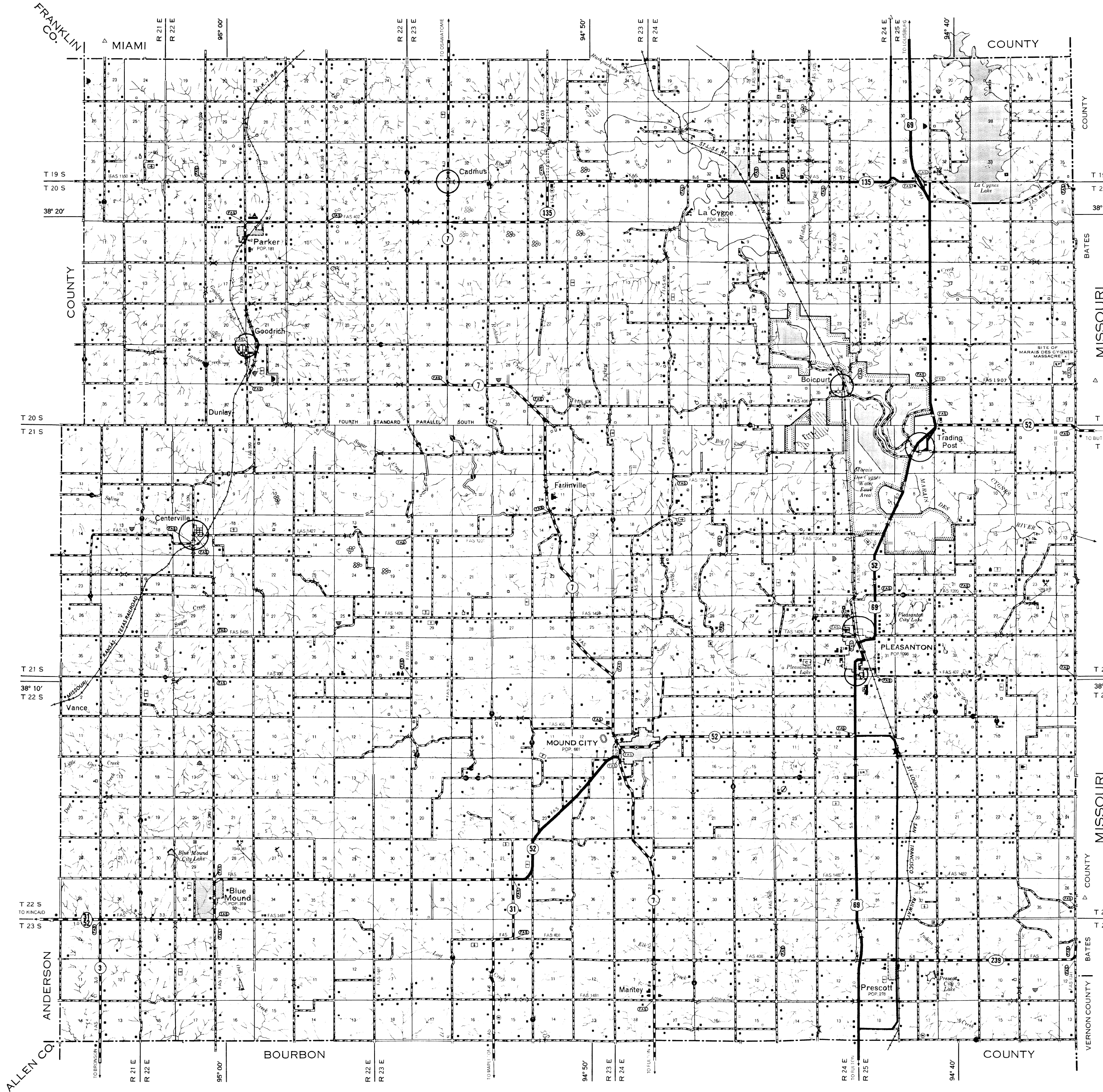


Pleasanton
T 21 S R 24-25 E



Pleasanton
T 21-22 S R 24-25 E

ENLARGEMENT SCALE
0 1 2 MILE



ROADS AND ROADWAY FEATURES		CONSERVATION AND RECREATION	
PRIMITIVE ROAD (TYPE 4)	PICNIC GROUND
GRADED AND DRAINED ROAD (TYPE 4)	PLAYGROUND, BALL FIELD, ETC.
SOIL SURFACED ROAD (TYPE 4)	BATHING BEACH OR SWIMMING POOL
GRAVEL OR STONE ROAD - NOT GRADED OR DRAINED (TYPE 4)	SCENIC SITE
GRAVEL OR STONE ROAD - GRADED AND DRAINED (TYPE 4)	CAMP SITE, NO PERMANENCE (TENTS OR TRAILER PARKING)
BITUMINOUS ROAD - LOW TYPE (TYPE 4)	TOWNHALL, GARAGE, OR COMMUNITY HALL
PAVED ROAD (TYPE 4)	AGRICULTURAL EXPERIMENT STATION
DIVIDED HIGHWAY	COUNTY FARM CORRELATION INSTITUTION
HIGHWAY WITH FULL CONTROL OF ACCESS	POST OFFICE
SIDE ROADS AND STREETS IN UNINCORPORATED URBAN COMPACTS AND EXTENSIONS OF LOCAL ROADS WITHIN MUNICIPALITIES	HIGHWAY GARAGE
4 LANE UNDIVIDED HIGHWAY	FIRE ENGINE HOUSE
PRIVATE ROAD	GARBAGE OR RUBBISH DUMP
PROJECTED ROAD	SEWAGE DISPOSAL PLANT
		AUTO SALVAGE YARD
		TRANSFORMER STATION
		POWER PLANT
		ROOSTER STATION
		WATER SUPPLY, STAND PIPE OR TANK
		RADIO STATION (WITH CALL LETTERS)
		RADIO RANGE STATION
		MISCELLANEOUS
		PORT, ARMY CAMP, BARRACKS, OR OTHER MILITARY POST
		TRIANGULATION STATION
		BENCH MARK (WITH ELEVATION)
		NATURAL FEATURES
		PROMINENT ELEVATIONS (WITH NAME)
		SINK OR DEPRESSION

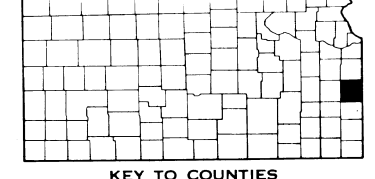
GENERAL HIGHWAY MAP LINN COUNTY KANSAS

PREPARED BY THE
STATE HIGHWAY COMMISSION OF KANSAS
DEPARTMENT OF PLANNING AND DEVELOPMENT
IN COOPERATION WITH THE
U. S. DEPARTMENT OF TRANSPORTATION
FEDERAL HIGHWAY ADMINISTRATION
BUREAU OF PUBLIC ROADS

SCALE
0 1 2 3 MILES

1969

POLYCONIC PROJECTION



KEY TO COUNTIES

REVISIONARY COMPLETED 12-3-68
F. A. AND STATE
SYSTEMS REVISED TO 12-3-68