
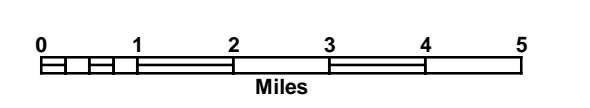


ROADS AND ROADWAY FEATURES		ROAD SYSTEM DESIGNATION		RAILROADS		AIRWAYS AND AIRPORTS		DRAINAGE		BRIDGES		MISCELLANEOUS		BOUNDARIES	
Controlled Access - Interstate	-----	County Road System	-----	County Road System	-----	Major River	-----	Major River	-----	Major River	-----	Major River	-----	Major River	-----
Kansas Turnpike (KTA)	-----	Points Between Which Distances are Measured	-----	Railroad (Operating Company)	-----	River	-----	River	-----	Bridges (Total Span Greater than 20 Feet)	-----	Roundabout	-----	State	-----
US Road - Controlled Access	-----	Interstate Numbered Highway	-----	Grade Crossing	-----	Major Drainage	-----	Major Drainage	-----	Open to Traffic	-----	Levee or Dike	-----	County	-----
US Road - Divided	-----	U.S. Numbered Highway	-----	Railroad Above	-----	Minor Drainage	-----	Minor Drainage	-----	Closed to Traffic	-----	Natural or Concrete Ford	-----	City Limits	-----
US Road - Undivided	-----	State Highway System or	-----	Railroad Below	-----	Ingration Ditch or Canal	-----	Ingration Ditch or Canal	-----	Highway Grade Separation	-----	Gate Across Any Road (Any Type)	-----	Section Lines	-----
State Route - Divided	-----	State Numbered Highway	-----	Airport (Complex Facilities) (Commercial or Municipal)	-----	Lake, Reservoir, or Pond (With Dam)	-----	Lake, Reservoir, or Pond (With Dam)	-----	Highway Grade Separation	-----	Urban Boundary	-----	Boundary to Mark Embargement Inset	-----
State Route - Undivided	-----	End of Designated System or	-----	Military Field (Some Facilities Available)	-----	Lake, Reservoir, or Pond (Without Dam)	-----	Lake, Reservoir, or Pond (Without Dam)	-----	Miscellaneous	-----	Urban Boundary	-----	Parks and Other Reservations (National, State, County or Municipal Park, Indian Reservation, National Monument, Federal Development Project)	-----
State Route - Divided	-----	Marked Route	-----	Airfield (Limited Facilities)	-----	Lake, Reservoir, or Pond (Without Dam)	-----	Lake, Reservoir, or Pond (Without Dam)	-----	Roundabout	-----	Urban Boundary	-----		
State Route - Undivided	-----			Airway Light Beacon (General)	-----	Lake, Reservoir, or Pond (Without Dam)	-----	Lake, Reservoir, or Pond (Without Dam)	-----	Bike and Walking Trail	-----	Urban Boundary	-----		
RS Road - Divided	-----			Airport (Complex Facilities) (Commercial or Municipal)	-----	Lake, Reservoir, or Pond (Without Dam)	-----	Lake, Reservoir, or Pond (Without Dam)	-----	Levee or Dike	-----	Urban Boundary	-----		
RS Road - Undivided	-----					Lake, Reservoir, or Pond (Without Dam)	-----	Lake, Reservoir, or Pond (Without Dam)	-----	Natural or Concrete Ford	-----	Urban Boundary	-----		
RS Road - Plowed	-----					Lake, Reservoir, or Pond (Without Dam)	-----	Lake, Reservoir, or Pond (Without Dam)	-----	Gate Across Any Road (Any Type)	-----	Urban Boundary	-----		
RS Road - Unplowed	-----					Lake, Reservoir, or Pond (Without Dam)	-----	Lake, Reservoir, or Pond (Without Dam)	-----	Highway Grade Separation	-----	Urban Boundary	-----		
Minor Road - Plowed	-----					Lake, Reservoir, or Pond (Without Dam)	-----	Lake, Reservoir, or Pond (Without Dam)	-----	Miscellaneous	-----	Urban Boundary	-----		
Minor Road - Stone or Gravel	-----					Lake, Reservoir, or Pond (Without Dam)	-----	Lake, Reservoir, or Pond (Without Dam)	-----	Boundaries	-----	Urban Boundary	-----		
Minor Road - Soil	-----					Lake, Reservoir, or Pond (Without Dam)	-----	Lake, Reservoir, or Pond (Without Dam)	-----	Boundaries	-----	Urban Boundary	-----		
Side Road or Street in Unincorporated Area	-----					Lake, Reservoir, or Pond (Without Dam)	-----	Lake, Reservoir, or Pond (Without Dam)	-----	Boundaries	-----	Urban Boundary	-----		
Rural Secondary System	-----					Lake, Reservoir, or Pond (Without Dam)	-----	Lake, Reservoir, or Pond (Without Dam)	-----	Boundaries	-----	Urban Boundary	-----		



**GENERAL HIGHWAY MAP  
MIAMI COUNTY  
KANSAS**

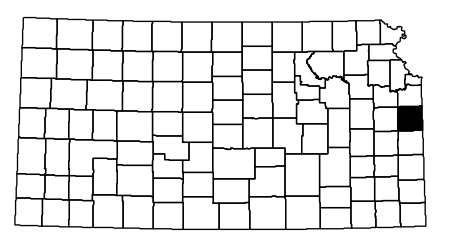
PREPARED BY THE  
**KANSAS DEPARTMENT OF TRANSPORTATION  
BUREAU OF TRANSPORTATION PLANNING**  
IN COOPERATION WITH  
**U.S. DEPARTMENT OF TRANSPORTATION  
FEDERAL HIGHWAY ADMINISTRATION**



**MARCH 2008**  
LAMBERT CONFORMAL CONIC PROJECTION

POPULATION - 2000 U.S. CENSUS  
CERTIFIED TO THE SECRETARY OF STATE  
BY DIVISION OF THE BUDGET JULY 1, 2006

REINVENTORY COMPLETED 9-29-2003  
RURAL SECONDARY SYSTEMS REVISED TO 11-7-2003  
STATE BRIDGE DATA REVISED TO 1-17-2007  
NON-SYS BRIDGE DATA REVISED TO 1-17-2007



KDOT makes no warranties, guarantees, or representations for accuracy of this information and assumes no liability for errors or omissions.

**COMPUTER GENERATED**