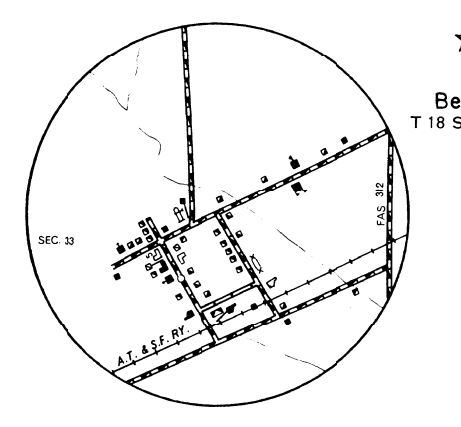
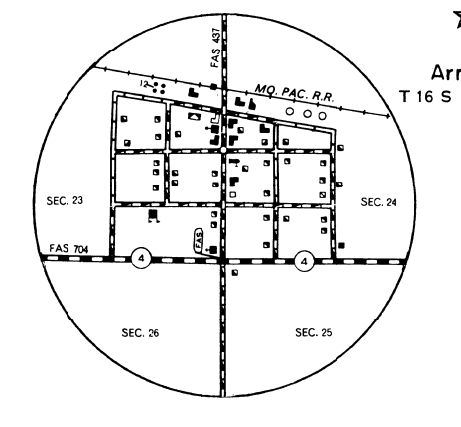


LEGEND

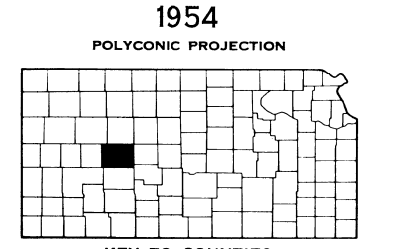
- | | |
|--|---|
| <p>ROADS AND ROADWAY FEATURES</p> <ul style="list-style-type: none"> PRIMITIVE ROAD (TYPE 4) UNIMPROVED ROAD (TYPE 4) GRADED AND DRAINED ROAD (TYPE 4) SOIL SURFACED ROAD (TYPE 4) GRAVEL OR STONE ROAD - NOT GRADED OR DRAINED (TYPE 4) GRAVEL OR STONE ROAD WITH STABILIZED SURFACE (TYPE 4) BITUMINOUS ROAD-LOW TYPE (TYPE 4) PAVED ROAD (TYPE 4) DIVIDED HIGHWAY SIDE ROADS AND STREETS IN UNINCORPORATED URBAN COMPACTS AND EXTENSIONS OF LOCAL ROADS WITHIN MUNICIPALITIES 4 LANE UNDIVIDED HIGHWAY PROJECTED ROAD <p>ROAD SYSTEM DESIGNATION</p> <ul style="list-style-type: none"> FEDERAL AID PRIMARY HIGHWAY SYSTEM FEDERAL AID SECONDARY HIGHWAY SYSTEM STATE AID ROAD POINTS BETWEEN WHICH DISTANCES ARE MEASURED INDICATED THUS TRAFFIC CIRCLE CLOVER LEAF U.S. NUMBERED HIGHWAY STATE HIGHWAY SYSTEM OR STATE NUMBERED HIGHWAY END OF DESIGNATED SYSTEM OR MARKED ROUTE <p>RAILROADS</p> <ul style="list-style-type: none"> RAILROAD (SEE NUMBER OF FEETAL LINES AT POINTS) RAILROADS IN UNINCORPORATED URBAN COMPACTS AND EXTENSIONS OF LOCAL ROADS WITHIN MUNICIPALITIES NARROW GAUGE RAILROAD ELECTRIC INTERURBAN OR SUBURBAN RAILROAD ABANDONED RAILROAD TRACK REMAINDER ABANDONED ELECTRIC LINE TRACK REMAINDER RAILROAD STATION <p>RAILROAD CROSSINGS</p> <ul style="list-style-type: none"> GRADE CROSSING RAILROAD ABOVE RAILROAD BELOW RAILROAD BRIDGE <p>RAILROADS ON STREETS OR ROADS</p> <ul style="list-style-type: none"> STANDARD GAUGE RAILROAD ELECTRIC RAILROAD <p>AIRWAYS AND AIRPORTS</p> <ul style="list-style-type: none"> AIR ROUTE FLYING FIELD AIRPORT, COMPLETE FACILITIES (COMMERCIAL OR MUNICIPAL) AIRFIELD, LIMITED FACILITIES LANDING AREA OR STRIP (INCLUDING PRIVATE AIR FIELDS) AIRWAY LIGHT BEACON, GENERAL AIRPORT-GENERAL <p>NAVIGATION</p> <ul style="list-style-type: none"> NAVIGABLE STREAM (NOT INTERMITTENT NAVIGATION) PUMPING STATION (NOT ON CANAL) INTERMITTENT STREAM (MARCH) INTERMITTENT STREAM (WIDE) NARROW STREAM WIDE STREAM DRAINAGE DITCH IRRIGATION DITCH LAKE, RESERVOIR, OR POND LAKE, RESERVOIR, OR POND WITH DAM DRY LAKE SUBJECT TO FLOOD MARSH OR SWAMP LAND OVERFLOW LAND <p>STRUCTURES</p> <ul style="list-style-type: none"> HIGHWAY BRIDGE-GENERAL SMALL BRIDGES CLOSELY SPACED BRIDGES FOR LONG RIVER CROSSINGS ARCH TRUSS OR GIRDER (WOOD & STEEL) CANTILEVER BRIDGE COVERED BRIDGE HIGHWAY GRADE SEPARATION <p>MISCELLANEOUS STRUCTURES</p> <ul style="list-style-type: none"> DAM WITH ROAD LEVEE OR DIKE LEVEE OR DIKE WITH ROAD CONCRETE FORD OR DIP FORD-ROAD ESTABLISHED CATTLE GUARD GATE ACROSS ROAD (ANY TYPE) <p>BOUNDARIES</p> <ul style="list-style-type: none"> STATE COUNTY CORPORATE LINES BOUNDARY LINES ESTABLISHED FOR DELIMITED URBAN PLACES SECTION LINE MATCH LINE BETWEEN ADJOINING SHEETS OF SAME COUNTY BOUNDARY TO MARK ENLARGEMENT INSET PARKS AND OTHER RESERVATIONS NATIONAL STATE, COUNTY, OR MUNICIPAL PARK INDIAN RESERVATION NATIONAL MONUMENT FEDERAL DEVELOPMENT PROJECT MONUMENT-SMALL HISTORIC SITE <p>CITY AND VILLAGE CENTERS</p> <ul style="list-style-type: none"> STATE CAPITAL COUNTY SEAT OTHER CITIES AND VILLAGES UNINCORPORATED CITY OR VILLAGE BOUNDARY LIMITS FIXED FOR SPECIAL TAXING AREAS AND OTHER UNINCORPORATED URBAN PLACES DELIMITED | <p>CONSERVATION AND RECREATION</p> <ul style="list-style-type: none"> PICNIC GROUND PLAYGROUNDS, BALL FIELD, ETC. BATHING BEACH OR SWIMMING POOL SCENIC SITE CAMP SITE (NO PERMANENCE MARKS OR TRAILER PARKING) TOURIST COURT OR MOTEL (UNLESS INDICATED) CAMP OR LODGE (PERMANENT SITE WITH BUILDINGS) SMALL PARK FISH HATCHERY BIRD SANCTUARY GAME FARM GAME PRESERVE RIFLE CLUB GOLF GROUND OR COUNTRY CLUB POLO GROUNDS HIDING ACADEMY YACHT CLUB AMUSEMENT PARK OR HALL FAIR GROUND, RACE COURSE, SPEEDWAY DRIVE-IN THEATRE <p>FARM UNITS, DWELLINGS, ETC.</p> <ul style="list-style-type: none"> FARMS (UNLESS OTHER THAN FARM) DWELLING (OTHER THAN FARM) ROWS OR GROUPS OF DWELLINGS CLOSELY SPACED COMBINED DWELLING AND STORE DWELLING AND POST OFFICE DWELLING AND FILLING STATION DWELLING, BUSINESS, AND FILLING STATION TENANT HOUSE SEASONAL OR SUMMER COLONY DWELLING HOTEL, INN CHURCH OR OTHER RELIGIOUS INSTITUTION CHURCH AND SCHOOL (UNLESS SEPARATE) CEMETERY CHURCH WITH CEMETERY ADJACENT FRESH AIR FARM OR REST HOME HOSPITAL WELL STATE PORT OF ENTRY OR WEIGHT STATION GROUP OF MIXED CULTURAL FEATURES CLOSELY SPACED (SEE NUMBER OF FEETAL LINES AT POINTS) <p>INDUSTRIAL</p> <ul style="list-style-type: none"> STORE OR SMALL BUSINESS ESTABLISHMENT BUSINESS AND POST OFFICE BUSINESS AND FILLING STATION BUSINESS, FILLING STATION, AND POST OFFICE FACTORY OR INDUSTRIAL PLANT MINESHAFT OR DRIFT (ANY KIND) OIL OR GAS WELL OIL OR GAS WELL WITH PLATFORM OIL TANK GAS TANK GROUP OF STORAGE TANKS (OIL OR GAS) FILLING STATION (NOT CONNECTED WITH OTHER BUSINESS) PUMPING STATION (ON CANAL) GAUGING OR PUMPING STATION (GENERAL) VALVE HOUSE SEASONAL INDUSTRY (CANNERY OR SMALL BREAD BAKERY) MILK DEPOT, CREAMERY, OR CHEESE FACTORY FRUIT OR NUT ORCHARD FRUIT OR PRODUCE PACKING HOUSE ROAD STAND FARM PRODUCTS SALES WAREHOUSE-GENERAL (IF SEPARATE AND STATE OR C. C. STORAGE BINS) GREENHOUSE NURSERY STOCK YARD-LOADING PEN OR CORRAL STOCK PEN AT RAILROAD SIDING (SMALL) GRAVEL PIT QUARRY KILN OR OVEN (LIME, CLAY, PRODUCTS, COKE, ETC.) <p>EDUCATIONAL AND CORRECTIONAL INSTITUTIONS</p> <ul style="list-style-type: none"> SCHOOLHOUSE CONSOLIDATED OR LARGE SCHOOL TOWNHALL, GRANGE, OR COMMUNITY HALL AGRICULTURAL EXPERIMENT STATION COUNTY FARM CORRECTIONAL INSTITUTION <p>PUBLIC SERVICE FACILITIES</p> <ul style="list-style-type: none"> POST OFFICE HIGHWAY GARAGE FIRE ENGINE HOUSE GARAGE OR RUBBISH DUMP SEWAGE DISPOSAL PLANT WATER SUPPLY, STAND PIPE, OR TANK PIPE LINE, GAS PIPE LINE, OIL PIPE LINE, PRODUCTS TRANSMISSION LINE (WITH TRANSFORMER STATION) POWER PLANT POWER SUBSTATION BOOSTER STATION UNDERGROUND TELEPHONE OR RADIO CABLE RADIO STATION (WITH CALL LETTERS) RADIO RANGE STATION <p>MISCELLANEOUS</p> <ul style="list-style-type: none"> FORT, ARMY CAMP, BARRACKS, OR OTHER MILITARY POST TRIANGULATION STATION BENCH MARK (WITH ELEVATION) <p>NATURAL FEATURES</p> <ul style="list-style-type: none"> PROMINENT ELEVATION, WITH NAME SINK OR DEPRESSION |
|--|---|



**GENERAL HIGHWAY MAP
NESS COUNTY
KANSAS**

PREPARED BY THE
STATE HIGHWAY COMMISSION OF KANSAS
HIGHWAY PLANNING DEPARTMENT
IN COOPERATION WITH THE
U. S. DEPARTMENT OF COMMERCE
BUREAU OF PUBLIC ROADS

SCALE 1 2 3 4 MILES



KEY TO COUNTIES

HORIZONTAL CONTROL, BEARD CO., U.S. COAST AND GEODETIC SURVEY, 1917 (N. T. & G.)