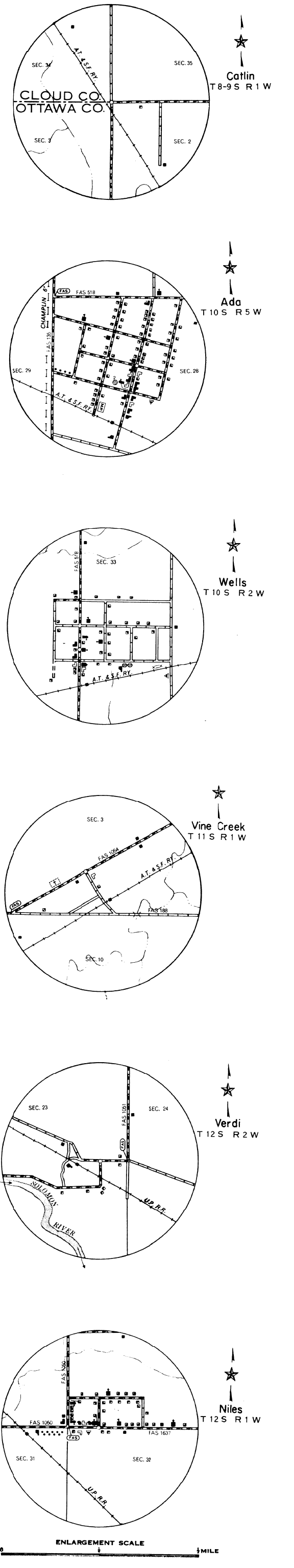
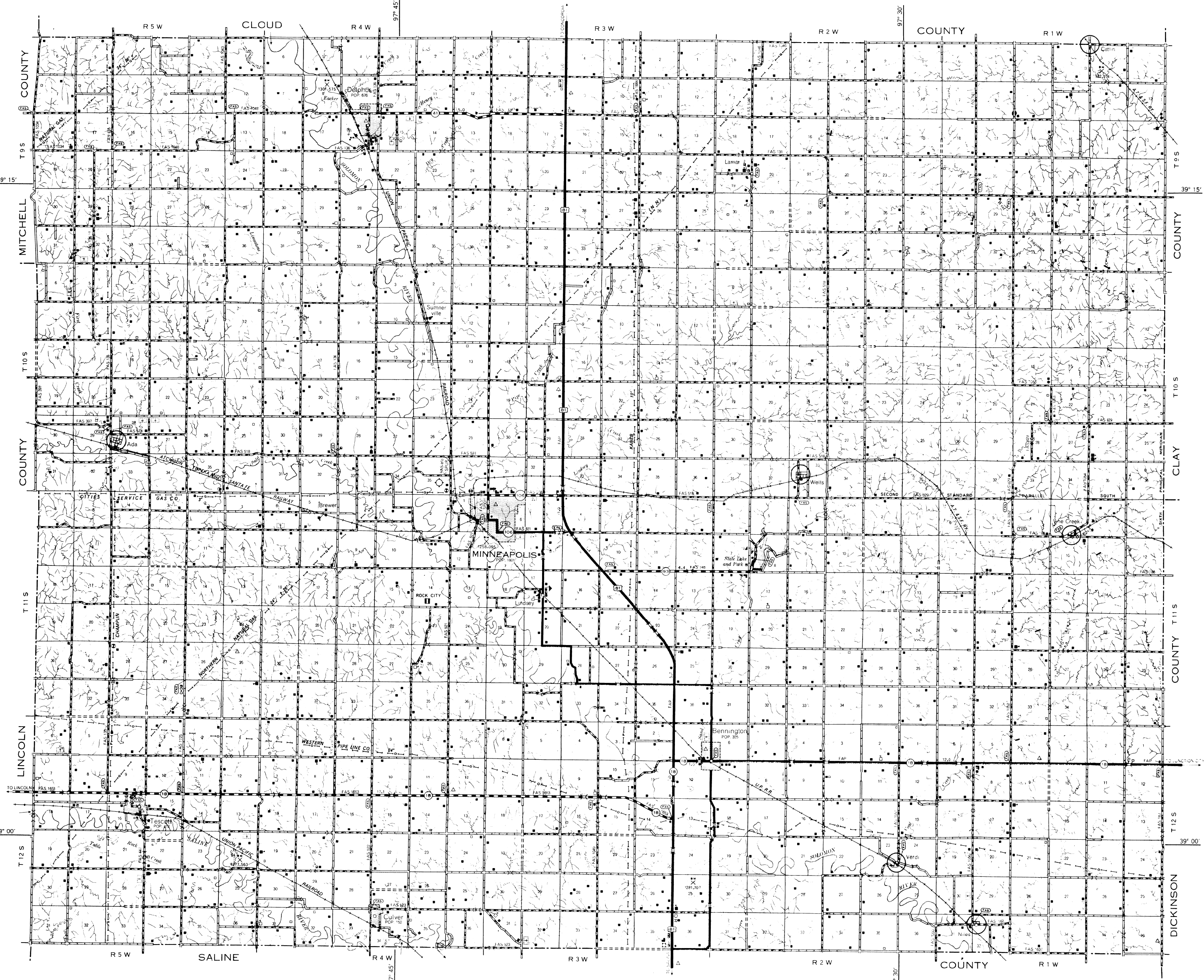


**LEGEND**

<p><b>ROADS AND ROADWAY FEATURES</b></p> <p>PRIMITIVE ROAD (TYPE 4) .....          UNIMPROVED ROAD (TYPE 2) .....          GRADED AND DRAINED ROAD (TYPE 3) .....          SOIL SURFACED ROAD (TYPE 6) .....          GRAVEL OR STONE ROAD - NOT GRADED OR DRAINED (TYPE 5) .....          GRAVEL OR STONE ROAD - GRADED AND DRAINED (TYPE 4) .....          STABILIZED SURFACE (TYPE 2) .....          BITUMINOUS ROAD - LOW TYPE (TYPE 4) .....          PAVED ROAD (TYPE 5) .....          DIVIDED HIGHWAY .....          SIDE ROADS AND STREETS IN URBAN OR LOCAL ROADS WITHIN MUNICIPALITIES .....          PORTED URBAN COMPACTS AND EXTENSIONS OF LOCAL ROADS WITHIN MUNICIPALITIES .....          PRIVATE ROAD .....          PROJECTED ROAD .....          ROAD SYSTEM DESIGNATION          FEDERAL-AID PRIMARY HIGHWAY SYSTEM .....          FEDERAL-AID SECONDARY HIGHWAY SYSTEM .....          STATE-AID ROAD .....          POINTS BETWEEN WHICH DISTANCES ARE MEASURED INDICATED THERE .....          TRAFFIC CIRCLE .....          CLOVER LEAF .....          U. S. NUMBERED HIGHWAY .....          STATE HIGHWAY SYSTEM OR STATE NUMBERED HIGHWAY .....          END OF DESIGNATED SYSTEM OR MARKED ROUTE .....  <b>RAILROADS</b>          RAILROAD (TYPE 1) .....          RAILROAD IN LUSTADITION (TYPE 2) .....          RAILROAD IN LUSTADITION (TYPE 3) .....          NARROW GAUGE RAILROAD .....          ELECTRIC INTERURBAN OR SUBURBAN RAILROAD .....          ABANDONED RAILROAD (TRACK REMOVED) .....          ABANDONED ELECTRIC LINE (TRACK REMOVED) .....          RAILROAD STATION .....  <b>RAILROAD CROSSINGS</b>          GRADE CROSSING .....          RAILROAD ABOVE .....          RAILROAD BELOW .....          RAILROAD BRIDGE .....          RAILROADS ON STREETS OR ROADS .....          STANDARD GAUGE RAILROAD .....          ELECTRIC RAILROAD .....  <b>AIRWAYS AND AIRPORTS</b>          AIR ROUTE .....          MILITARY FIELD (SOME FACILITIES AVAILABLE) .....          AIRPORT, COMPLETE FACILITIES (COMMERCIAL OR MILITARY) .....          AIRFIELD - LIMITED FACILITIES .....          LANDING AREA OR STRIP (INCLUDING PRIVATE AIR FIELDS) .....          AIRWAY LIGHT BEACON, GENERAL .....          AIRPORT, GENERAL .....  <b>NAVIGATION</b>          NAVIGABLE STREAM (NOT CONNECTED WITH OTHER STREAMS) .....          INTERMITTENT STREAM .....          PERMANENT STREAM .....          NARROW STREAM .....          WIDE STREAM .....          DRAINAGE DITCH .....          LANE, RESERVOIR, OR POND .....          LAKE, RESERVOIR, OR POND WITH DAM .....          DRY LAKE SUBJECT TO FLOOD .....          MARSH OR SWAMP LAND .....          OVERFLOW LAND .....  <b>STRUCTURES</b>          HIGHWAY BRIDGE - GENERAL .....          SMALL BRIDGES CLOSELY SPACED .....          BRIDGES FOR LONG RIVER CROSSINGS .....          GENERAL          ARCH .....          TRUSS OR GIRDER .....          CANTILEVER BRIDGE .....          COVERED BRIDGE .....          HIGHWAY GRADE SEPARATION .....  <b>MISCELLANEOUS STRUCTURES</b>          DAM WITH ROAD .....          LEVEE OR DIKE .....          LEVEE OR DIKE WITH ROAD .....          CONCRETE FORD OR DIP .....          FORD-ROAD ESTABLISHED .....          CATTLE GUARD .....          GATE ACROSS ROAD (ANY TYPE) .....  <b>BOUNDARIES</b>          STATE .....          COUNTY .....          CORPORATE LINES .....          BOUNDARY LINES ESTABLISHED FOR DELIMITED URBAN PLACES .....          SECTION LINE .....          MATCH LINE BETWEEN ADJOINING SHEETS OF SAME COUNTY .....          BOUNDARY TO MARK ENLARGEMENT (INSET) .....          PARKS AND OTHER RESERVATIONS NATIONAL, STATE, COUNTY, OR MUNICIPAL PARK, INDIAN RESERVATION, NATIONAL MONUMENT, FEDERAL DEVELOPMENT PROJECT, MONUMENT - SMALL HISTORIC SITE .....  <b>CITY AND VILLAGE CENTERS</b>          STATE CAPITAL .....          COUNTY SEAT .....          OTHER CITIES AND VILLAGES .....          INCORPORATED CITY OR VILLAGE .....          BOUNDARY LIMITS FIXED FOR SPECIAL TAXING AREAS AND OTHER UNINCORPORATED URBAN PLACES DELIMITED .....  <b>CONSERVATION AND RECREATION</b>          PICNIC GROUND .....          PLAYGROUND, BALL FIELD, ETC. ....          BATHING BEACH OR SWIMMING POOL .....          SCENIC SITE .....          CAMP SITE, NO PERMANENCE (TENTS OR TRAILER PARKING) .....          TOURIST COUNTRY OR MOTEL .....          CAMP OR LODGE (PERMANENT SITE WITH BUILDINGS) .....          SMALL PARK .....          FISH HATCHERY .....          BIRD SANCTUARY .....          GAME FARM .....          GAME PRESERVE .....          RIFLE CLUB .....          GOLF GROUND OR COUNTRY CLUB .....          POLO GROUNDS .....          RIDING ACADEMY .....          YACHT CLUB .....          AMUSEMENT PARK OR HALL .....          FAIR GROUND, RACE COURSE, SPEEDWAY .....          DRIVE-IN THEATRE .....  <b>FARM UNITS, DWELLINGS, ETC.</b>          FARM UNIT .....          DWELLING (OTHER THAN FARM) .....          ROWS OR GROUPS OF DWELLINGS CLOSELY SPACED (FIGURE DENOTES NUMBER OF DWELLINGS) .....          COMBINED DWELLING AND STORE .....          DWELLING AND FILLING STATION .....          DWELLING, BUSINESS, AND FILLING STATION .....          TENANT HOUSE .....          SEASONAL OR SUMMER COLONY DWELLING .....          HOTEL, INN .....          CHURCH OR OTHER RELIGIOUS INSTITUTION .....          CHURCH AND SCHOOL (LOUPE USE) .....          CEMETERY .....          CHURCH WITH CEMETERY ADJACENT .....          FRESH AIR FARM OR REST HOME .....          WELL .....          STATE PORT OF ENTRY OR WEIGHT STATION .....          GROUP OF MIXED CULTURAL FEATURES CLOSELY SPACED .....  <b>INDUSTRIAL</b>          STORE OR SMALL BUSINESS ESTABLISHMENT .....          BUSINESS AND POST OFFICE .....          BUSINESS AND FILLING STATION .....          BUSINESS, FILLING STATION, AND POST OFFICE .....          FACTORY OR INDUSTRIAL PLANT .....          MINE-SHAFT OR DRIFT (ANY KIND) .....          OIL OR GAS WELL .....          OIL OR GAS FIELD .....          OIL TANK .....          GAS TANK .....          GROUP OF STORAGE TANKS (OIL OR GAS) .....          FILLING STATION (NOT CONNECTED WITH OTHER BUSINESS) .....          PUMPING STATION (OIL OR GAS) .....          GAUGING OR PUMPING STATION (GENERAL) .....          MILK HOUSE .....          SEASONAL INDUSTRY (SANDRY OR SMALL BRAIN MILL) .....          FRUIT OR NUT ORCHARD .....          ROAD STAND FARM PRODUCTS SALES .....          WAREHOUSE - GENERAL (OF GOVERNMENT AND STATE OR C. C. C. STORAGE BINS) .....          GREENHOUSE .....          NURSERY .....          STOCK YARD - LOADING PEN OR CORRAL .....          STOCK PEN AT RAILROAD SIDING (SMALL) .....          GRAVEL PIT .....          QUARRY .....          KILN OR OVEN (LIME, CLAY PRODUCTS, COKE, ETC.) .....  <b>EDUCATIONAL AND CORRECTIONAL INSTITUTIONS</b>          SCHOOLHOUSE .....          CONSOLIDATED OR LARGE SCHOOL .....          TOWNHALL, GRANGE, OR COMMUNITY HALL .....          AGRICULTURAL EXPERIMENT STATION .....          COUNTY FARM .....          CORRECTIONAL INSTITUTION .....  <b>PUBLIC SERVICE FACILITIES</b>          POST OFFICE .....          HIGHWAY GARAGE .....          FIRE ENGINE HOUSE .....          GARBAGE OR RUBBISH DUMP .....          SEWAGE DISPOSAL PLANT .....          WATER SUPPLY STAND PIPE OR TANK .....          PIPE LINE - GAS .....          PIPE LINE - PRODUCTS .....          TRANSMISSION LINE (WITH TRANSFORMER STATIONS) .....          POWER PLANT .....          POWER SUBSTATION .....          BOOSTER STATION .....          UNDERGROUND TELEPHONE OR RADIO CABLE .....          RADIO STATION (WITH CALL LETTERS) .....          RADIO RANGE STATION .....  <b>MISCELLANEOUS</b>          FORT, ARMY CAMP, BARRACKS, OR OTHER MILITARY POST .....          TRIANGULATION STATION .....          BENCH MARK (WITH ELEVATION) .....  <b>NATURAL FEATURES</b>          PROMINENT ELEVATION (WITH NAME) .....          HILLS .....          SINK OR DEPRESSION .....  </p>
--

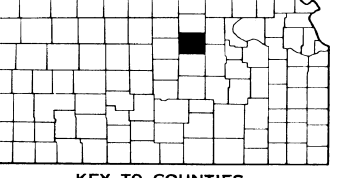


**GENERAL HIGHWAY MAP  
 OTTAWA COUNTY  
 KANSAS**

PREPARED BY THE  
 STATE HIGHWAY COMMISSION OF KANSAS  
 HIGHWAY PLANNING DEPARTMENT  
 IN COOPERATION WITH THE  
 U. S. DEPARTMENT OF COMMERCE  
 BUREAU OF PUBLIC ROADS

SCALE  
 0 1 2 3 4 MILES

1955  
 POLYCONIC PROJECTION



KEY TO COUNTIES