


ROADS AND ROADWAY FEATURES		ROAD SYSTEM DESIGNATION		RAILROADS		AIRWAYS AND AIRPORTS		DRAINAGE		BRIDGES		MISCELLANEOUS		BOUNDARIES	
Controlled Access (With Interchange) - Interstate		County Road System		Railroad (Operating Company)		Military Field (Some Facilities Available)		Major River		Bridges (Total Span Greater than 20 Feet)		Roundabout		State	
Kansas Turnpike (KTA) (With Interchange)		Interstate Numbered Highway		Grade Crossing		Airfield (Limited Facilities)		River		Open to Traffic		Blaze and Walking Trail		County	
US Route - Controlled Access (With Interchange)		U.S. Numbered Highway		Railroad Above		Arway Light Beacon (General)		Minor Drainage		Closed to Traffic		Natural or Concrete Ford		City Limits	
US Route - Divided		State Highway System or State Numbered Highway		Railroad Below		Airport (Complete Facilities) (Commercial or Municipal)		Irrigation Ditch or Canal		Gate Across Any Road (Any Type)		Leaves or Dike		Section Lines	
US Route - Unimproved		End of Designated System or Marked Route		End of Designated System or Marked Route		Drainage		Lake Subject to Flood, Overflow Land		Highway Grade Separation		Natural or Concrete Ford		Boundary to Mark Elevation Inset	
State Route - Controlled Access (With Interchange)		Kansas Turnpike Authority		End of Designated System or Marked Route		Lake, Reservoir, or Pond (With Dam)		Lake, Reservoir, or Pond (Without Dam)		Miscellaneous		Gate Across Any Road (Any Type)		Urban Boundary	
State Route - Divided		Points Between Which Distances are Measured		End of Designated System or Marked Route		Lake, Reservoir, or Pond (Without Dam)		Lake, Reservoir, or Pond (Without Dam)		Boundaries		Gate Across Any Road (Any Type)		Urban Boundary	
State Route - Unimproved		Interstate Numbered Highway		End of Designated System or Marked Route		Lake, Reservoir, or Pond (Without Dam)		Lake, Reservoir, or Pond (Without Dam)		Boundaries		Gate Across Any Road (Any Type)		Urban Boundary	
RS Route - Divided		U.S. Numbered Highway		End of Designated System or Marked Route		Lake, Reservoir, or Pond (Without Dam)		Lake, Reservoir, or Pond (Without Dam)		Boundaries		Gate Across Any Road (Any Type)		Urban Boundary	
RS Route - Unimproved		State Highway System or State Numbered Highway		End of Designated System or Marked Route		Lake, Reservoir, or Pond (Without Dam)		Lake, Reservoir, or Pond (Without Dam)		Boundaries		Gate Across Any Road (Any Type)		Urban Boundary	
Minor Road - Paved		End of Designated System or Marked Route		End of Designated System or Marked Route		Lake, Reservoir, or Pond (Without Dam)		Lake, Reservoir, or Pond (Without Dam)		Boundaries		Gate Across Any Road (Any Type)		Urban Boundary	
Minor Road - Stone or Gravel		End of Designated System or Marked Route		End of Designated System or Marked Route		Lake, Reservoir, or Pond (Without Dam)		Lake, Reservoir, or Pond (Without Dam)		Boundaries		Gate Across Any Road (Any Type)		Urban Boundary	
Minor Road - Soil		End of Designated System or Marked Route		End of Designated System or Marked Route		Lake, Reservoir, or Pond (Without Dam)		Lake, Reservoir, or Pond (Without Dam)		Boundaries		Gate Across Any Road (Any Type)		Urban Boundary	
Side Road or Street in Unincorporated Area		End of Designated System or Marked Route		End of Designated System or Marked Route		Lake, Reservoir, or Pond (Without Dam)		Lake, Reservoir, or Pond (Without Dam)		Boundaries		Gate Across Any Road (Any Type)		Urban Boundary	

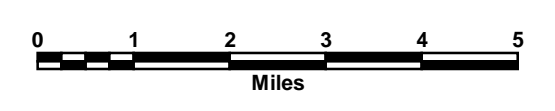
CONSERVATION AND RECREATION		FARM UNITS, DWELLINGS, ETC		INDUSTRIAL		EDUCATIONAL AND CORRECTIONAL INSTITUTION		PUBLIC SERVICE FACILITIES		NATURAL FEATURES		MILITARY		CITIES OR NAMED PLACES	
Public Recreation		Dwelling		Store or Small Business Establishment		Schoolhouse		Post Office		Prominent Elevation - With Name		Fort, Army Camp, Barracks, or Other Military Post		State Capital	
Scenic, Tourist, or Historical Site		Multi Dwelling		Oil or Gas Wells		Grange, Townhall, or Community Center		Road Maintenance Shop		Numerals Indicate Elevation Above Sea Level		Fort Riley		County Seat	
Trailer Park		Church or Other Religious Institution		Storage Tank(s) (Gas or Oil)		K.S.U. Agricultural Research Center		Fire Station		U.S. Corps of Engineers Office		Populated Places		Locate	
Hotel or Motel		Church with Cemetery		Pumping or Gauging Station		Correctional Institution		Landfill		U.S. Corps of Engineers Office		Incorporated City			
Camp or Lodge (Permanent Site with Building)		Rest Home		Orchard or Tree Farm		Museum (General)		Sewage Disposal Plant							
Small Park (SP - State Park, CP - County Park, MP - Municipal Park, SR - Safety Rest Area)		Hospital		Grain Elevator				Water Tower							
Fish Hatchery		State Port of Entry or Weigh Station		Stock Yard - Loading Pen or Corral				Power Plant							
Game Farm		Group of Mixed Cultural Features Closely Spaced		Quarry				Power Substation							
Game Preserve or Bird Sanctuary				Feed Lot				Water Treatment Plant							
Rifle Club (Public)				Radio Station (With Call Letters)				Wind Farm							
Golf Course or Country Club				U.S. Corps of Engineers Office											
Riding Academy, Saddle Club, or Stables															
Race Course or Speedway															
Marina															
Rodeo Grounds															
Fair Grounds															



**GENERAL HIGHWAY MAP  
PAWNEE COUNTY  
KANSAS**

PREPARED BY THE

**KANSAS DEPARTMENT OF TRANSPORTATION  
BUREAU OF TRANSPORTATION PLANNING**  
IN COOPERATION WITH  
**U.S. DEPARTMENT OF TRANSPORTATION  
FEDERAL HIGHWAY ADMINISTRATION**



**OCTOBER 2010**

LAMBERT CONFORMAL CONIC PROJECTION

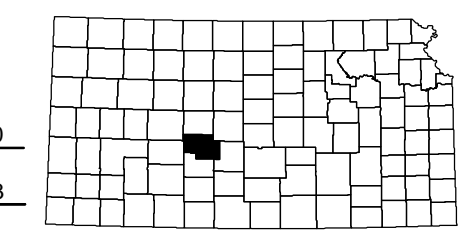
POPULATION - 2000 U.S. CENSUS  
JULY 1, 2009 ESTIMATES AS  
CERTIFIED TO THE SECRETARY OF STATE  
BY DIVISION OF THE BUDGET JULY 1, 2010

REINVENTORY COMPLETED 4-23-2010

RURAL SECONDARY SYSTEMS REVISED TO 11-4-2003

STATE BRIDGE DATA REVISED TO 1-22-2010

NON-SYS BRIDGE DATA REVISED TO 10-8-2008



KDOT makes no warranties, guarantees, or representations for accuracy of this information and assumes no liability for errors or omissions.

**COMPUTER GENERATED**