
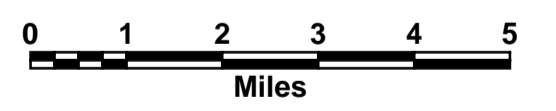


ROADS AND ROADWAY FEATURES		LEGEND		CONSERVATION AND RECREATION	
Controlled Access (With Interchange) - Interstate	[Symbol]	County Road System	[Symbol]	Public Recreation	[Symbol]
Kansas Turnpike (KTA) (With Interchange)	[Symbol]	Points Between Which Distances are Measured	[Symbol]	Scenic, Tourist, or Historical Site	[Symbol]
US Route - Controlled Access (With Interchange)	[Symbol]	U.S. Numbered Highway	[Symbol]	Trailer Park	[Symbol]
US Route - Divided	[Symbol]	State Highway System or State Numbered Highway	[Symbol]	Hotel or Motel	[Symbol]
US Route - Undivided	[Symbol]	End of Designated System or Marked Route	[Symbol]	Camp or Lodge (Permanent Site with Building)	[Symbol]
State Route - Controlled Access (With Interchange)	[Symbol]	Kansas Turnpike Authority	[Symbol]	Small Park (SP - State Park, CP - County Park, MP - Municipal Park, SR - Saline Rest Area)	[Symbol]
State Route - Divided	[Symbol]	RAILROADS	[Symbol]	Fish Hatchery	[Symbol]
State Route - Undivided	[Symbol]	Railroad (Operating Company)	[Symbol]	Game Farm	[Symbol]
RS Route - Divided	[Symbol]	Grade Crossing	[Symbol]	Game Preserve or Bird Sanctuary	[Symbol]
RS Route - Paved	[Symbol]	Railroad Above	[Symbol]	Rifle Club (Public)	[Symbol]
RS Route - Unpaved	[Symbol]	Railroad Below	[Symbol]	Golf Course or Country Club	[Symbol]
Minor Road - Paved	[Symbol]	AIRWAYS AND AIRPORTS	[Symbol]	Riding Academy, Saddle Club, or Stables	[Symbol]
Minor Road - Stone or Gravel	[Symbol]	Airfield (Limited Facilities)	[Symbol]	Race Course or Speedway	[Symbol]
Minor Road - Soil	[Symbol]	Airway Light Beacon (General)	[Symbol]	Rodeo Grounds	[Symbol]
Side Road or Street in Unincorporated Area	[Symbol]	Airport (Complete Facilities) (Commercial or Municipal)	[Symbol]	Fair Grounds	[Symbol]
ROAD SYSTEM DESIGNATION		DRAINAGE		FARM UNITS, DWELLINGS, ETC.	
Rural Secondary System	[Symbol]	Major River	[Symbol]	Dwelling	[Symbol]
County Road System	[Symbol]	Minor Drainage	[Symbol]	Multi Dwelling	[Symbol]
Points Between Which Distances are Measured	[Symbol]	Irrigation Ditch or Canal	[Symbol]	Church or Other Religious Institution	[Symbol]
U.S. Numbered Highway	[Symbol]	Lake Subject to Flood, Overflow Land	[Symbol]	Cemetery	[Symbol]
State Highway System or State Numbered Highway	[Symbol]	Lake, Reservoir, or Pond (With Dam)	[Symbol]	Church with Cemetery	[Symbol]
End of Designated System or Marked Route	[Symbol]	BRIDGES		Rest Home	[Symbol]
Kansas Turnpike Authority	[Symbol]	Bridges (Total Span Greater than 20 Feet)	[Symbol]	Hospital	[Symbol]
RAILROADS		Open to Traffic	[Symbol]	State Port of Entry or Weigh Station	[Symbol]
Railroad (Operating Company)	[Symbol]	Closed to Traffic	[Symbol]	Group of Mixed Cultural Features Closely Spaced	[Symbol]
Grade Crossing	[Symbol]	Highway Grade Separation	[Symbol]	INDUSTRIAL	
Railroad Above	[Symbol]	MISCELLANEOUS		Store or Small Business Establishment	[Symbol]
Railroad Below	[Symbol]	Roundabout	[Symbol]	Mine	[Symbol]
AIRWAYS AND AIRPORTS		Bike and Walking Trail	[Symbol]	Oil or Gas Well(s)	[Symbol]
Airfield (Limited Facilities)	[Symbol]	Levee or Dike	[Symbol]	Storage Tank(s) (Gas or Oil)	[Symbol]
Airway Light Beacon (General)	[Symbol]	Natural or Concrete Ford	[Symbol]	Pumping or Gauging Station	[Symbol]
Airport (Complete Facilities) (Commercial or Municipal)	[Symbol]	Gate Access Any Road (Any Type)	[Symbol]	Orchard or Tree Farm	[Symbol]
DRAINAGE		BOUNDARIES		Grain Elevator	[Symbol]
Major River	[Symbol]	State	[Symbol]	Stock Yard - Loading Pen or Corral	[Symbol]
Minor Drainage	[Symbol]	County	[Symbol]	Quarry	[Symbol]
Irrigation Ditch or Canal	[Symbol]	City Limits	[Symbol]	Feed Lot	[Symbol]
Lake Subject to Flood, Overflow Land	[Symbol]	Section Lines	[Symbol]	EDUCATIONAL AND CORRECTIONAL INSTITUTION	
Lake, Reservoir, or Pond (With Dam)	[Symbol]	Boundary to Mark Enlargement Inset	[Symbol]	Schoolhouse	[Symbol]
BRIDGES		Parks and Other Reservations National, State, County or Municipal Park, Indian Reservation, National Monuments, Federal Development Project	[Symbol]	Grange, Townhall, or Community Center	[Symbol]
Bridges (Total Span Greater than 20 Feet)	[Symbol]	Urban Boundary	[Symbol]	K.S.U. Agricultural Research Center	[Symbol]
Open to Traffic	[Symbol]	NATURAL FEATURES		Correctional Institution	[Symbol]
Closed to Traffic	[Symbol]	Prominent Elevation - With Name (Numerals Indicate Elevation Above Sea Level)	[Symbol]	Museum (General)	[Symbol]
Highway Grade Separation	[Symbol]	MILITARY		PUBLIC SERVICE FACILITIES	
MISCELLANEOUS		Fort, Army Camp, Barracks, or Other Military Post	[Symbol]	Post Office	[Symbol]
Roundabout	[Symbol]	CITIES OR NAMED PLACES		Road Maintenance Shop	[Symbol]
Bike and Walking Trail	[Symbol]	State Capital	[Symbol]	Fire Station	[Symbol]
Levee or Dike	[Symbol]	County Seat	[Symbol]	Landfill	[Symbol]
Natural or Concrete Ford	[Symbol]	Populated Places	[Symbol]	Sewage Disposal Plant	[Symbol]
Gate Access Any Road (Any Type)	[Symbol]	Locale	[Symbol]	Salvage Yard	[Symbol]
BOUNDARIES		Incorporated City	[Symbol]	Power Plant	[Symbol]
State	[Symbol]	NATURAL FEATURES		Power Substation	[Symbol]
County	[Symbol]	Prominent Elevation - With Name (Numerals Indicate Elevation Above Sea Level)	[Symbol]	Water Tower	[Symbol]
City Limits	[Symbol]	MILITARY		Water Treatment Plant	[Symbol]
Section Lines	[Symbol]	Fort, Army Camp, Barracks, or Other Military Post	[Symbol]	Wind Farm	[Symbol]
Boundary to Mark Enlargement Inset	[Symbol]	CITIES OR NAMED PLACES		Wind Station (With Call Letters)	[Symbol]
Parks and Other Reservations National, State, County or Municipal Park, Indian Reservation, National Monuments, Federal Development Project	[Symbol]	State Capital	[Symbol]	U.S. Corps of Engineers Office	[Symbol]
Urban Boundary	[Symbol]	County Seat	[Symbol]	NATURAL FEATURES	



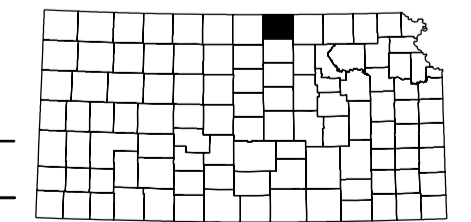
GENERAL HIGHWAY MAP REPUBLIC COUNTY KANSAS

PREPARED BY THE
**KANSAS DEPARTMENT OF TRANSPORTATION
BUREAU OF TRANSPORTATION PLANNING**
IN COOPERATION WITH
**U.S. DEPARTMENT OF TRANSPORTATION
FEDERAL HIGHWAY ADMINISTRATION**



DECEMBER 2011
LAMBERT CONFORMAL CONIC PROJECTION

POPULATION - 2000 U.S. CENSUS	
JULY 1, 2011 ESTIMATES AS CERTIFIED TO THE SECRETARY OF STATE BY DIVISION OF THE BUDGET JULY 1, 2011	
REINVENTORY COMPLETED	8-5-2011
RURAL SECONDARY SYSTEMS REVISED TO	11-4-2003
STATE BRIDGE DATA REVISED TO	1-22-2010
NON-SYS BRIDGE DATA REVISED TO	10-8-2008



KDOT makes no warranties, guarantees, or representations for accuracy of this information and assumes no liability for errors or omissions.

COMPUTER GENERATED