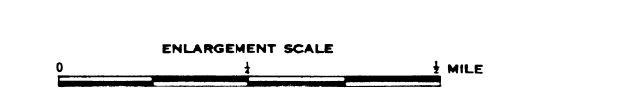
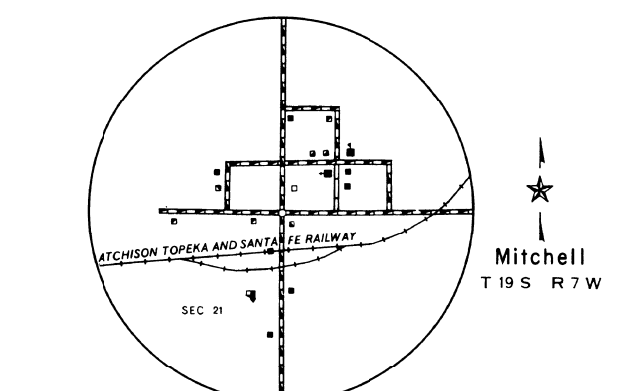
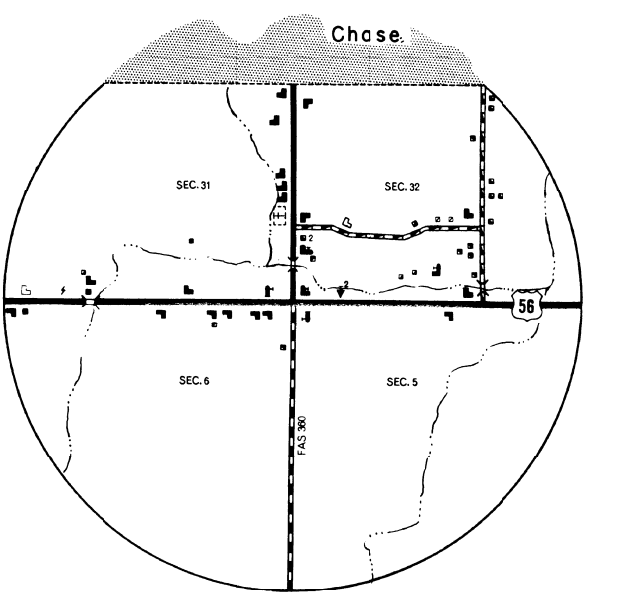
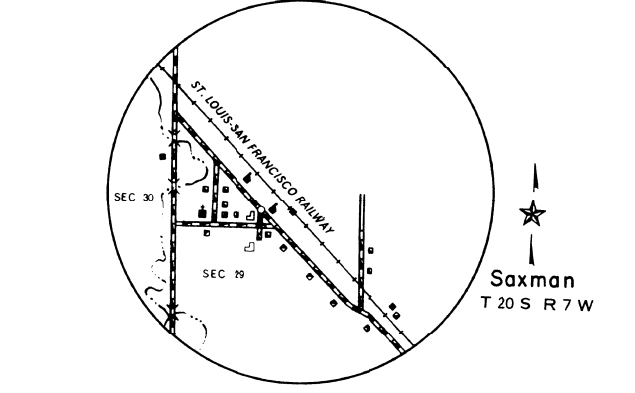


**LEGEND**

- ROADS AND ROADWAY FEATURES**
- PRIMITIVE ROAD (TYPE A)
  - UNIMPROVED ROAD (TYPE B)
  - GRADED AND DRAINED ROAD (TYPE C)
  - GRAVEL OR STONE ROAD
  - GRAVEL OR STONE ROAD WITH STABILIZED SURFACE (TYPE D)
  - BITUMINOUS ROAD-LOW TYPE (TYPE E)
  - PAVED ROAD (TYPE F)
  - DIVIDED HIGHWAY
  - HIGHWAY WITH FULL CONTROL OF ACCESS
  - SIDE ROADS AND STREETS IN UNINCORPORATED URBAN COMPACTS AND EXTENSIONS OF LOCAL ROADS WITHIN MUNICIPALITIES
  - 4 LANE UNDIVIDED HIGHWAY
  - PRIVATE ROAD
  - PROJECTED ROAD
- ROAD SYSTEM DESIGNATION**
- FEDERAL AID INTERSTATE HIGHWAY SYSTEM
  - FEDERAL AID SECONDARY HIGHWAY SYSTEM
  - MEASURED POINTS BETWEEN WHICH DISTANCES ARE INDICATED
  - INTERSTATE NUMBERED HIGHWAY
  - U.S. NUMBERED HIGHWAY
  - STATE HIGHWAY SYSTEM OR STATE NUMBERED HIGHWAY
  - END OF DESIGNATED SYSTEM OR MARKED ROUTE
- RAILROADS**
- RAILROAD (TYPE A)
  - RAILROADS IN EXTENSION (TYPE B)
  - NARROW GAUGE RAILROAD
  - ELECTRIC INTERURBAN OR SUBURBAN RAILROAD
  - ABANDONED ELECTRIC LINE (TRACK REMOVED)
  - RAILROAD STATION
- RAILROAD CROSSINGS**
- RAILROAD ABOVE
  - RAILROAD BELOW
  - RAILROAD BRIDGE
- AIRWAYS AND AIRPORTS**
- AIR ROUTE
  - MILITARY FIELD (TYPE A)
  - AIRPORT, COMPLETE FACILITIES (GENERAL OR MUNICIPAL)
  - AIRFIELD, LIMITED FACILITIES
  - LANDING AREA OR STRIP (GENERAL OR MUNICIPAL)
  - AIRWAY LIGHT BEACON, GENERAL
  - AIRPORT, GENERAL
- NAVIGATION**
- NAVIGABLE STREAM (NOT INTERMITTENT NAVIGATION)
  - INTERMITTENT STREAM
  - NARROW STREAM
  - WIDE STREAM
  - DRAINAGE DITCH
  - IRRIGATION DITCH
  - LAKE, RESERVOIR, OR POND WITH DAM
  - DRY LAKE SUBJECT TO FLOOD
  - MARSH OR SWAMP LAND
  - OVERFLOW LAND
- STRUCTURES**
- HIGHWAY BRIDGE, GENERAL
  - SMALL BRIDGES CLOSELY SPACED
  - BRIDGES FOR LONG RIVER CROSSINGS
  - GENERAL ARCH
  - TRUSS OR GIRDER
  - CANTILEVER BRIDGE
  - COVERED BRIDGE
  - HIGHWAY GRADE SEPARATION
  - MISCELLANEOUS STRUCTURES
  - DAM WITH ROAD
  - LEVEE OR DIKE
  - LEVEE OR DIKE WITH ROAD
  - CONCRETE FORD OR DIP
  - FORD-ROAD ESTABLISHED
  - CATTLE GUARD
  - GATE ACROSS ROAD
- BOUNDARIES**
- STATE
  - COUNTY
  - CORPORATE LINES
  - BOUNDARY LINES ESTABLISHED FOR UNINCORPORATED URBAN PLACES
  - SECTION LINE
  - MATCH LINE BETWEEN ADJOINING SHEETS OF SAME COUNTY
  - BOUNDARY TO MARK ENLARGEMENT (METERS)
  - PARKS AND OTHER RESERVATIONS NATIONAL
  - STATE, COUNTY, OR MUNICIPAL PARK
  - INDIAN RESERVATION, NATIONAL MONUMENT, FEDERAL DEVELOPMENT PROJECT
  - MONUMENT-SMALL HISTORIC SITE
- CITY AND VILLAGE CENTERS**
- STATE CAPITAL
  - COUNTY SEAT
  - OTHER CITIES AND VILLAGES
  - INCORPORATED CITY OR VILLAGE
  - BOUNDARY LIMITS FIXED FOR SPECIAL TAXING AREAS AND OTHER UNINCORPORATED URBAN PLACES DELIMITED
- CONSERVATION AND RECREATION**
- PICNIC GROUND, BALL FIELD, ETC.
  - BATHING BEACH OR SWIMMING POOL
  - SCENIC SITE
  - CAMP SITE, NO PERMANENCE (TYPE A)
  - CAMP SITE, PERMANENT (TYPE B)
  - TOURIST COURT OR MOTEL
  - CAMP OR LODGE
  - SMALL PARK
  - FISH HATCHERY
  - BIRD SANCTUARY
  - GAME FARM
  - GAME PRESERVE
  - GOLF GROUND OR COUNTRY CLUB
  - POLO GROUND
  - AMUSEMENT PARK OR HALL
  - FAIR GROUND, RACE COURSE, SPEEDWAY
  - DRIVE-IN THEATRE
- FARM UNITS, DWELLINGS, ETC.**
- FARM UNIT
  - DWELLING (OTHER THAN HOME)
  - ROWS OR GROUPS OF DWELLINGS CLOSELY SPACED
  - COMBINED DWELLING AND STORE
  - DWELLING AND POST OFFICE
  - DWELLING, BUSINESS, AND FILLING STATION
  - TENANT HOUSE
  - SEASONAL OR SUMMER COLONY DWELLING
  - HOTEL, INN
  - CHURCH OR OTHER RELIGIOUS INSTITUTION
  - CHURCH AND SCHOOL
  - CEMETERY
  - CHURCH WITH CEMETERY ADJACENT
  - FRESH AIR FARM OR REST HOME
  - HOSPITAL
  - STATE PORT OF ENTRY OR WEIGHT STATION
  - GROUP OF MIXED CULTURAL FEATURES CLOSELY SPACED
- INDUSTRIAL**
- STORE OR SMALL BUSINESS ESTABLISHMENT
  - BUSINESS AND POST OFFICE
  - BUSINESS AND FILLING STATION
  - FACTORY OR INDUSTRIAL PLANT
  - BUSINESS, FILLING STATION, AND POST OFFICE
  - MINE-SHAFT OR DRIFT
  - OIL OR GAS WELL
  - OIL OR GAS FIELD
  - OIL TANK
  - GAS TANK
  - GROUP OF STORAGE TANKS
  - PUMPING STATION (NOT CONNECTED WITH OTHER BUSINESS)
  - GAUGING OR PUMPING STATION (GENERAL)
  - VALVE HOUSE
  - SEASONAL INDUSTRY (HANDMADE OR SMALL SCALE)
  - MILK DEPT., CREAMERY, OR CHEESE FACTORY
  - FRUIT OR NUT ORCHARD
  - FRUIT OR PRODUCE PACKING HOUSE
  - ROAD STAND FARM PRODUCTS SALES
  - WAREHOUSE, GENERAL, IF EQUIPPED AND NOT STATE OR U.S. GRAIN ELEVATOR
  - GROUP OF GRAIN STORAGE BINS
  - GREENHOUSE
  - NURSERY
  - STOCK YARD-LOADING PEN OR CORRAL
  - STOCK PEN AT RAILROAD SIDING
  - GRAVEL PIT
  - QUARRY
  - PILE OR OVEN (TYPE A)
- EDUCATIONAL AND CORRECTIONAL INSTITUTIONS**
- SCHOOLHOUSE
  - CONSOLIDATED OR LARGE SCHOOL
  - TOWNHALL, GRANGE, OR COMMUNITY HALL
  - AGRICULTURAL EXPERIMENT STATION
  - CORRECTIONAL INSTITUTION
- PUBLIC SERVICE FACILITIES**
- POST OFFICE
  - HIGHWAY GARAGE
  - FIRE ENGINE HOUSE
  - GARBAGE OR RUBBISH DUMP
  - SEWAGE DISPOSAL PLANT
  - AUTO SALVAGE YARD
  - TRANSFORMER STATION
  - POWER PLANT
  - POWER SUBSTATION
  - BOOSTER STATION
  - WATER SUPPLY STAND PIPE, OR TANK
  - RADIO STATION (WITH CALL LETTERS)
  - RADIO RANGE STATION
- MISCELLANEOUS**
- FORT, ARMY CAMP, BARRACKS, OR OTHER MILITARY POST
  - TRIANGULATION STATION
  - BENCH MARK (WITH ELEVATION)
- NATURAL FEATURES**
- PROMINENT ELEVATION, WITH NAME
  - WATER COURSE
  - SINK OR DEPRESSION

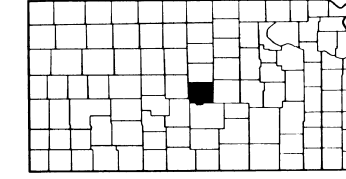


# GENERAL HIGHWAY MAP RICE COUNTY KANSAS

PREPARED BY THE  
STATE HIGHWAY COMMISSION OF KANSAS  
PLANNING AND RESEARCH DEPARTMENT  
IN COOPERATION WITH THE  
U. S. DEPARTMENT OF COMMERCE  
BUREAU OF PUBLIC ROADS

SCALE  
0 1 2 3 4 MILES

1965  
POLYCONIC PROJECTION



REVISIONARY COMPLETED 3-28-65  
F. A. AND STATE  
SYSTEMS REVISED TO 3-3-65