
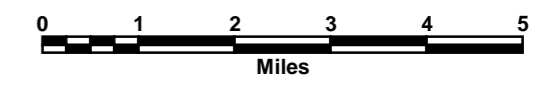


ROADS AND ROADWAY FEATURES		CONSERVATION AND RECREATION	
Controlled Access (With Interchange) - Interstate		Public Recreation	
Kansas Turnpike (KTA) (With Interchange)		Scenic, Tourist, or Historical Site	
US Route - Controlled Access (With Interchange)		Trailer Park	
US Route - Divided		Hotel or Motel	
US Route - Undivided		Camp or Lodge (Permanent Site with Building)	
State Route - Controlled Access (With Interchange)		Small Park (SP - State Park, CP - County Park, MP - Municipal Park, SR - Safety Rest Area)	
State Route - Divided		Fish Hatchery	
State Route - Undivided		Game Farm	
RS Route - Divided		Game Preserve or Bird Sanctuary	
RS Route - Paved		Rifle Club (Public)	
RS Route - Unpaved		Golf Course or Country Club	
Minor Road - Paved		Riding Academy, Saddle Club, or Stable	
Minor Road - Stone or Gravel		Race Course or Speedway	
Minor Road - Soil		Marina	
Side Road or Street in Unincorporated Area		Rodeo Grounds	
Rural Secondary System		Fair Grounds	
County Road System			
Points Between Which Distances are Measured			
Interstate Numbered Highway			
U.S. Numbered Highway			
State Highway System or State Numbered Highway			
End of Designated System or Marked Route			
Kansas Turnpike Authority			
RAILROADS		FARM UNITS, DWELLINGS, ETC	
Railroad (Operating Company)		Dwelling	
Grade Crossing		Multi Dwelling	
Railroad Above		Church or Other Religious Institution	
Railroad Below		Cemetery	
		Church with Cemetery	
		Rest Home	
		Hospital	
		State Port of Entry or Weigh Station	
		Group of Mixed Cultural Features Closely Spaced	
AIRWAYS AND AIRPORTS		INDUSTRIAL	
Military Field (Some Facilities Available)		Store or Small Business Establishment	
Airfield (Limited Facilities)		Mine	
Airway Light Beacon (General)		Oil or Gas Well(s)	
Airport (Complete Facilities) (Commercial or Municipal)		Storage Tanks (Gas or Oil)	
		Pumping or Gauging Station	
		Crusher or Tree Farm	
		Grain Elevator	
		Stock Yard - Loading Pen or Corral	
		Quarry	
		Fossil Fuel	
DRAINAGE		EDUCATIONAL AND CORRECTIONAL INSTITUTION	
Major River		Schoolhouse	
River		Grange, Townhall, or Community Center	
Major Drainage		K.S.U. Agricultural Research Center	
Minor Drainage		Correctional Institution	
Irrigation Ditch or Canal		Museum (General)	
Lake Subject to Flood, Overflow Land			
Lake, Reservoir, or Pond (With Dam)			
BRIDGES		PUBLIC SERVICE FACILITIES	
Bridges (Total Span Greater than 20 Feet)		Post Office	
Open to Traffic		Road Maintenance Shop	
Closed to Traffic		Fire Station	
Highway Grade Separation		Landfill	
		Sewage Disposal Plant	
		Shelving Yard	
		Power Plant	
		Power Substation	
		Water Tower	
		Water Treatment Plant	
		Wind Farm	
		Radio Station (With Call Letters)	
		U.S. Corps of Engineers Office	
MISCELLANEOUS		NATURAL FEATURES	
Roadcut		Prominent Elevation - With Name	
Bike and Walking Trail		(Numerals Indicate Elevation Above Sea Level)	
Levee or Dike			
Natural or Concrete Ford			
Gate Across Any Road (Any Type)			
BOUNDARIES		MILITARY	
State		Fort, Army Camp, Barracks, or Other Military Post	
County			
City Limits			
Section Lines			
Boundary to Mark Easement Interest			
Parks and Other Reservations National, State, County or Municipal Park, Indian Reservation, National Monument, Federal Development Project			
Urban Boundary			
		CITIES OR NAMED PLACES	
		State Capital	
		County Seat	
		Populated Places	
		Locate	
		Incorporated City	



GENERAL HIGHWAY MAP
STAFFORD COUNTY
KANSAS

PREPARED BY THE
KANSAS DEPARTMENT OF TRANSPORTATION
BUREAU OF TRANSPORTATION PLANNING
 IN COOPERATION WITH
U.S. DEPARTMENT OF TRANSPORTATION
FEDERAL HIGHWAY ADMINISTRATION



NOVEMBER 2010
 LAMBERT CONFORMAL CONIC PROJECTION

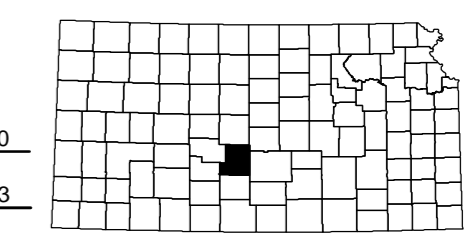
POPULATION - 2000 U.S. CENSUS
 JULY 1, 2009 ESTIMATES AS
 CERTIFIED TO THE SECRETARY OF STATE
 BY DIVISION OF THE BUDGET JULY 1, 2010

REINVENTORY COMPLETED 6-11-2010

RURAL SECONDARY
 SYSTEMS REVISED TO 11-4-2003

STATE BRIDGE DATA
 REVISED TO 1-22-2010

NON-SYS BRIDGE DATA
 REVISED TO 10-8-2010



KDOT makes no warranties, guarantees, or
 representations for accuracy of this information and
 assumes no liability for errors or omissions.

COMPUTER
 GENERATED