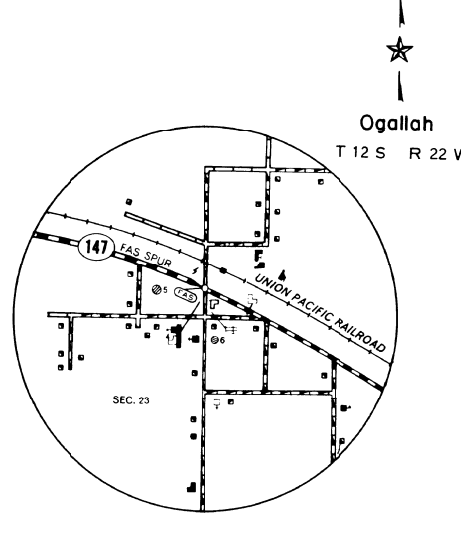
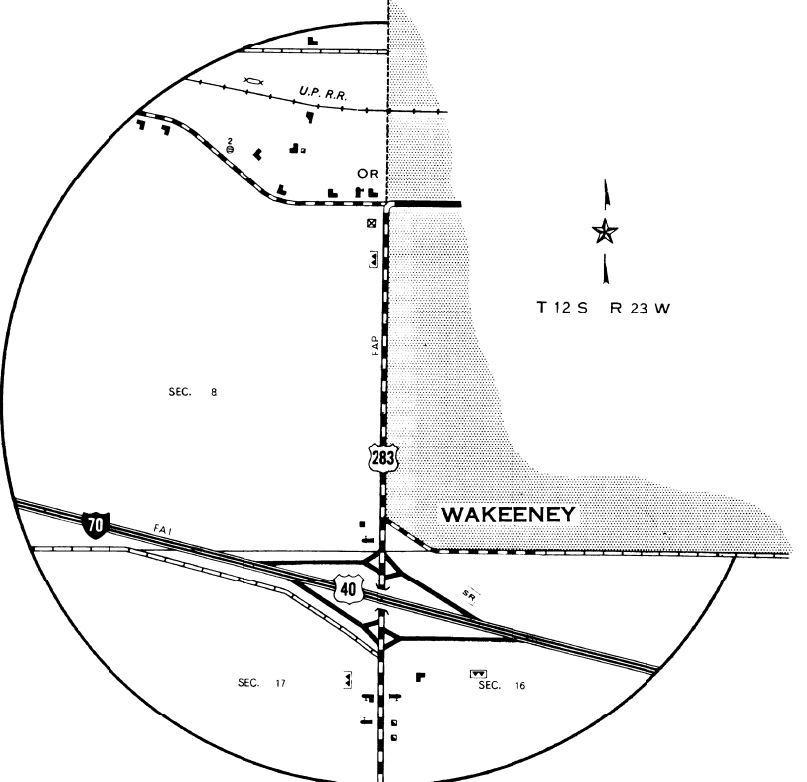
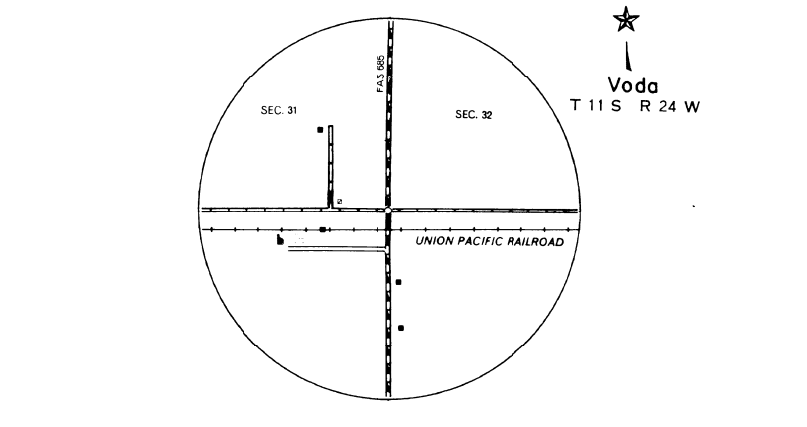
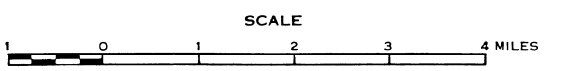


ROADS AND ROADWAY FEATURES		CONSERVATION AND RECREATION	
PRIMITIVE ROAD	.....	PRIMITIVE ROAD	.....
UNIMPROVED ROAD	.....	PLAYGROUND, BALL FIELD, ETC.	.....
GRADED AND DRAINED ROAD	.....	BATHING BEACH OR SWIMMING POOL	.....
SOIL SURFACED ROAD	.....	SCENIC SITE	.....
GRAVEL OR STONE ROAD	.....	CAMP SITE, NO PERMANENCE, TENT OR TRAILER PARKING	.....
GRAVEL OR STONE ROAD - NOT GRADED OR DRAINED	.....	TOURIST STOP, OR MOTEL	.....
GRAVEL OR STONE ROAD - GRADED AND DRAINED	.....	CAMP OR LODGE	.....
GRAVEL OR STONE ROAD - STABILIZED SURFACE	.....	SMALL PARK	.....
BITUMENOUS ROAD - LOW TYPE	.....	FISH HATCHERY	.....
PAVED ROAD	.....	BIRD SANCTUARY	.....
DIVIDED HIGHWAY	.....	GAME FARM	.....
HIGHWAY WITH FULL CONTROL OF ACCESS	.....	GAME PRESERVE	.....
SIDE ROADS AND STREETS IN UNINCORPORATED URBAN COMPACTS AND EXTENSIONS OF LOCAL ROADS WITHIN MUNICIPALITIES	.....	RIFLE CLUB	.....
4 LANE UNDIVIDED HIGHWAY	.....	GOLF GROUND OR COUNTRY CLUB	.....
PRIVATE ROAD	.....	POLO GROUNDS	.....
PROJECTED ROAD	.....	RIDING ACADEMY	.....
ROAD SYSTEM DESIGNATION		FARM UNITS, DWELLINGS, ETC.	
FEDERAL AID INTERSTATE HIGHWAY SYSTEM	.....	FARM UNIT	.....
FEDERAL AID PRIMARY HIGHWAY SYSTEM	.....	DWELLING (OTHER THAN FARM)	.....
FEDERAL AID SECONDARY HIGHWAY SYSTEM	.....	ROWS OR GROUPS OF DWELLINGS CLOSELY SPACED	.....
POINTS BETWEEN WHICH DISTANCES ARE MEASURED INDICATED THIS WAY	.....	COMBINED DWELLING AND STORE	.....
INTERSTATE NUMBERED HIGHWAY	.....	DWELLING AND POST OFFICE	.....
U S NUMBERED HIGHWAY	.....	DWELLING AND FILLING STATION	.....
STATE HIGHWAY SYSTEM OR STATE NUMBERED HIGHWAY	.....	DWELLING, BUSINESS, AND FILLING STATION	.....
END OF DESIGNATED SYSTEM OR MARKED ROUTE	.....	TENANT HOUSE	.....
RAILROADS		INDUSTRIAL	
RAILROAD	.....	STORE OR SMALL BUSINESS ESTABLISHMENT	.....
RAILROADS IN EXTENSION	.....	BUSINESS AND POST OFFICE	.....
NARROW GAUGE RAILROAD	.....	BUSINESS-FILLING STATION	.....
ELECTRIC INTERURBAN OR SUBURBAN RAILROAD	.....	FACTORY OR INDUSTRIAL PLANT	.....
ABANDONED RAILROAD (TRACK REMOVED)	.....	MINE SHAFT OR DRIFT	.....
ABANDONED ELECTRIC LINE (TRACK REMOVED)	.....	OIL OR GAS WELL	.....
RAILROAD STATION	.....	OIL OR GAS FIELD	.....
RAILROAD CROSSINGS		OIL TANK	
RAILROAD ABOVE	.....	GAS TANK	.....
RAILROAD BELOW	.....	GROUP OF STORAGE TANKS	.....
AIRWAYS AND AIRPORTS		FILLING STATION (NOT CONNECTED WITH OTHER FACILITIES)	
AIR ROUTE	.....	PUMPING STATION (OIL OR GAS)	.....
MILITARY FIELD (HOME FACILITIES AVAILABLE)	.....	GAUGING OR PUMPING STATION (GENERAL)	.....
AIRPORT, COMPLETE FACILITIES (COMMERCIAL OR MUNICIPAL)	.....	VALVE HOUSE	.....
AIRFIELD LIMITED FACILITIES	.....	SEASONAL INDUSTRY (FACTORY OR SMALL GRAIN MILL)	.....
LANDING AREA OR STRIP (INCLUDING PRIVATE AIR FIELDS)	.....	MILK BERRY, CREAMERY OR CHEESE FACTORY	.....
AIRWAY LIGHT BEACON, GENERAL	.....	FRUIT OR NUT ORCHARD	.....
NAVIGATION		ROAD STAND FARM PRODUCTS SALES	
NAVIGABLE STREAM	.....	WAREHOUSE - GENERAL	.....
DRAINAGE		GRAIN ELEVATOR	
INTERMITTENT STREAM	.....	GROUP OF GRAIN STORAGE BINS	.....
NARROW STREAM	.....	GREENHOUSE	.....
WIDE STREAM	.....	NURSERY	.....
DRAINAGE DITCH	.....	STOCK YARD - LOADING PEN OR CORRAL	.....
IRRIGATION DITCH	.....	STOCK PEN AT RAILROAD SIDING	.....
LAKE, RESERVOIR, OR POND	.....	GRAVEL PIT	.....
LAKE, RESERVOIR, OR POND WITH DAM	.....	QUARRY	.....
DRY LAKE SUBJECT TO FLOOD	.....	KILN OR OVEN (LIME, CLAY, PRODUCTS, ETC.)	.....
MARSH OR SWAMP LAND	.....	EDUCATIONAL AND CORRECTIONAL INSTITUTIONS	
STRUCTURES		SCHOOLHOUSE	
HIGHWAY BRIDGE, GENERAL	.....	CONSOLIDATED OR LARGE SCHOOL	.....
RAILROAD BRIDGE	.....	TOWNHALL, GRANGE, OR COMMUNITY HALL	.....
SMALL BRIDGES CLOSELY SPACED	.....	AGRICULTURAL EXPERIMENT STATION	.....
BRIDGES FOR LONG RIVER CROSSINGS		COUNTY FARM	
GENERAL	.....	CORRECTIONAL INSTITUTION	.....
ARCH	.....	PUBLIC SERVICE FACILITIES	
TRESTLE OR GIDER	.....	POST OFFICE	.....
CANTILEVER BRIDGE	.....	HIGHWAY GARAGE	.....
COVERED BRIDGE	.....	FIRE ENGINE HOUSE	.....
HIGHWAY GRADE SEPARATION	.....	GARAGE OR RUBBISH DUMP	.....
MISCELLANEOUS STRUCTURES		SEWAGE DISPOSAL PLANT	
DAM WITH ROAD	.....	AUTO SALVAGE YARD	.....
LEVEE OR DIKE WITH ROAD	.....	TRANSFORMER STATION	.....
CONCRETE FORD OR DIP	.....	POWER PLANT	.....
FORD-ROAD ESTABLISHED	.....	POWER SUBSTATION	.....
CATTLE GUARD	.....	BOOSTER STATION	.....
GATE ACROSS ROAD	.....	WATER SUPPLY, STAND PIPE, OR TANK	.....
BOUNDARIES		RADIO STATION	
STATE	.....	RADIO RANGE STATION	.....
COUNTY	.....	MISCELLANEOUS	
BOUNDARY LINES ESTABLISHED FOR DELIMITED URBAN PLACES	.....	FORT, ARMY CAMP, BARRACKS, OR OTHER	.....
SECTION LINE	.....	MILITARY POST	.....
MATCH LINE BETWEEN ADJOINING SHEETS OF SAME COUNTY	.....	TRANQUILIZATION STATION	.....
BOUNDARY TO MARK ENLARGEMENT INSET	.....	BENCH MARK (WITH ELEVATION)	.....
PARKS AND OTHER RESERVATIONS NATIONAL	.....	NATURAL FEATURES	
STATE, COUNTY, OR MUNICIPAL PARK	.....	PROMINENT ELEVATION, WITH NAME	.....
FEDERAL DEVELOPMENT PROJECT	.....	SINK OR DEPRESSION	.....
MONUMENT - SMALL, HISTORIC SITE	.....	KEY TO COUNTIES	
CITY AND VILLAGE CENTERS		STATE CAPITAL	
CITY SEAT	.....	OTHER CITIES AND VILLAGES	
OTHER CITIES AND VILLAGES	.....	BOUNDARY LIMITS FIXED FOR SPECIAL TANKING	
AREAS AND OTHER UNINCORPORATED URBAN PLACES DELIMITED		AREAS AND OTHER UNINCORPORATED URBAN PLACES DELIMITED	

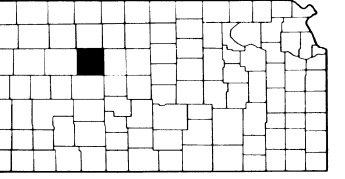


# GENERAL HIGHWAY MAP TREGO COUNTY KANSAS

PREPARED BY THE  
STATE HIGHWAY COMMISSION OF KANSAS  
DEPARTMENT OF PLANNING AND DEVELOPMENT  
IN COOPERATION WITH THE  
U. S. DEPARTMENT OF TRANSPORTATION  
FEDERAL HIGHWAY ADMINISTRATION



1970  
POLYCONIC PROJECTION



KEY TO COUNTIES

REVISIONS COMPLETED  
F. A. AND STATE  
SYSTEMS REVISED TO