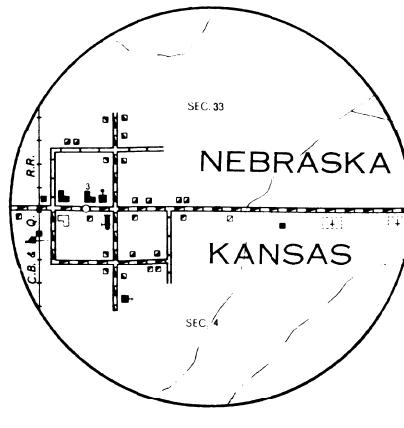
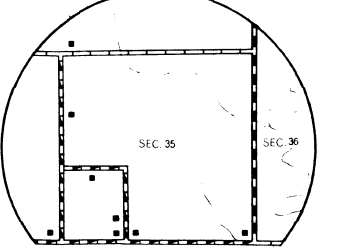


### LEGEND

- ROADS AND ROADWAY FEATURES**
- PRIMITIVE ROAD
- UNIMPROVED ROAD
- GRADED AND DRAINED ROAD
- GRAVEL OR STONE ROAD
- GRAVEL OR STONE ROAD - NOT GRADED OR DRAINED
- GRAVEL OR STONE ROAD - GRADED AND DRAINED
- GRAVEL OR STONE ROAD WITH STABILIZED SURFACE
- BITUMINOUS ROAD - LOW TYPE
- PAVED ROAD
- DIVIDED HIGHWAY
- SIDE ROADS AND STREETS IN URBAN
- PORATED URBAN COMPACTS AND EXTENSIONS OF LOCAL ROADS WITHIN MUNICIPALITIES
- 4 LANE UNDIVIDED HIGHWAY
- PRIVATE ROAD
- PROJECTED ROAD
- ROAD SYSTEM DESIGNATION**
- FEDERAL AID PRIMARY HIGHWAY SYSTEM
- FEDERAL AID SECONDARY HIGHWAY SYSTEM
- STATE AID ROAD
- POINTS BETWEEN WHICH DISTANCES ARE MEASURED - INDICATED THUS
- TRAFFIC CIRCLE
- CLOVER LEAF
- U.S. NUMBERED HIGHWAY
- STATE HIGHWAY SYSTEM OR STATE NUMBERED HIGHWAY
- END OF DESIGNATED SYSTEM OR MARKED ROUTE
- RAILROADS**
- RAILROAD - MAIN LINE
- RAILROAD IN RELIEF POSITION
- RAILROAD BRANCH
- NARROW GAUGE RAILROAD
- ELECTRIC INTERURBAN OR SUBURBAN RAILROAD
- ABANDONED RAILROAD - TRACK REMOVED
- ABANDONED ELECTRIC LINE - TRACK REMOVED
- RAILROAD STATION
- RAILROAD CROSSINGS
- GRADE CROSSING
- RAILROAD ABOVE
- RAILROAD BELOW
- RAILROAD BRIDGE
- RAILROADS ON STREETS OR ROADS**
- STANDARD GAUGE RAILROAD
- ELECTRIC RAILROAD
- AIRWAYS AND AIRPORTS**
- AIR ROUTE
- FIELD
- AIRPORT - COMPLETE FACILITIES
- AIRFIELD - LIMITED FACILITIES
- LANDING AREA OR STRIP
- AIRWAY LIGHT BEACON - GENERAL
- AIRPORT - GENERAL
- NAVIGATION**
- NAVIGABLE STREAM
- INTERMITTENT STREAM
- DRAINAGE
- INTERMITTENT STREAM
- NARROW STREAM
- WIDE STREAM
- DRAINAGE DITCH
- IRRIGATION DITCH
- LAKE, RESERVOIR, OR POND
- LAKE, RESERVOIR, OR POND WITH DAM
- DYI LAKE SUBJECT TO FLOOD
- MARSH OR SWAMP LAND
- OVERFLOW LAND
- STRUCTURES**
- HIGHWAY BRIDGES
- SMALL BRIDGES CLOSELY SPACED
- BRIDGES FOR LONG RIVER CROSSINGS
- ARCH
- TRUSS OR GIRDER
- CANTILEVER BRIDGE
- COVERED BRIDGE
- HIGHWAY GRADE SEPARATION
- MISCELLANEOUS STRUCTURES**
- DAM WITH ROAD
- LEVEE OR DIKE
- LEVEE OR DIKE WITH ROAD
- CONCRETE FORD OR DIP
- FORD - ROAD ESTABLISHED
- CATTLE GUARD
- GATE ACROSS ROAD
- BOUNDARIES**
- STATE
- COUNTY
- CORPORATE LINES
- BOUNDARY LINES ESTABLISHED FOR DELIMITED URBAN PLACES
- SECTION LINE
- MATCH LINE BETWEEN ADJOINING SHEETS OF SAME COUNTY
- BOUNDARY TO MARK ENLARGEMENT INSERT
- PARKS AND OTHER RESERVATIONS NATIONAL
- STATE, COUNTY, OR MUNICIPAL PARK
- INDIAN RESERVATION, NATIONAL MONUMENT, FEDERAL DEVELOPMENT PROJECT
- MONUMENT - SMALL - HISTORIC SITE
- CITY AND VILLAGE CENTERS**
- STATE CAPITAL
- COUNTY SEAT
- OTHER CITIES AND VILLAGES
- INCORPORATED CITY OR VILLAGE
- BOUNDARY LIMITS FIXED FOR SPECIAL TAXING AREAS AND OTHER UNINCORPORATED URBAN PLACES DELIMITED
- CONSERVATION AND RECREATION**
- PLAYGROUND, BALL FIELD, ETC.
- BATHING BEACH OR SWIMMING POOL
- SCENIC SITE
- CAMP SITE - NO PERMANENCE
- TOURIST COURT OR MOTEL
- CAMP OR LODGE - PERMANENT SITE WITH BUILDING
- SMALL PARK
- FISH HATCHERY
- BIRD SANCTUARY
- GAME PRESERVE
- RIFLE CLUB
- GOLF GROUND OR COUNTRY CLUB
- GAME PRESERVE
- RIDING ACADEMY
- YACHT CLUB
- AMUSEMENT PARK OR HALL
- FAIR GROUND, RACE COURSE, SPEEDWAY
- DRIVE-IN THEATRE
- FARM UNITS, DWELLINGS, ETC.**
- FARM UNIT
- DWELLING - OTHER THAN FARM
- ROWS OR GROUPS OF DWELLINGS CLOSELY SPACED
- COMBINED DWELLING AND STORE
- DWELLING AND POST OFFICE
- DWELLING AND FILLING STATION
- DWELLING - BUSINESS - AND FILLING STATION
- TENANT HOUSE
- SEASONAL OR SUMMER COLONY DWELLING
- HOTEL, INN
- CHURCH OR OTHER RELIGIOUS INSTITUTION
- CHURCH AND SCHOOL
- CEMETERY
- CHURCH WITH CEMETERY ADJACENT
- FRESH AIR FARM OR REST HOME
- HOSPITAL
- WELL
- STATE PORT OF ENTRY OR WEIGHT STATION
- GROUP OF MIXED CULTURAL FEATURES CLOSELY SPACED
- INDUSTRIAL**
- STORE OR SMALL BUSINESS ESTABLISHMENT
- BUSINESS AND FILLING STATION
- BUSINESS AND POST OFFICE
- FACTORY OR INDUSTRIAL PLANT
- MINE - SHAFT OR DRIFT
- OIL OR GAS WELL
- OIL OR GAS FIELD
- OIL TANK
- GAS TANK
- GROUP OF STORAGE TANKS
- FILLING STATION
- PUMPING STATION
- GAUGING OR PUMPING STATION
- VALVE HOUSE
- SEASONAL INDUSTRY
- MILK DEPOT, CREAMERY OR CHEESE FACTORY
- FRUIT OR NUT ORCHARD
- FRUIT OR PRODUCE PACKING HOUSE
- ROAD STAND FARM PRODUCTS SALES
- WAREHOUSE - GENERAL
- GRAIN ELEVATOR
- C. C. STORAGE BIN
- GREENHOUSE
- NURSERY
- STOCK YARD - LOADING PEN OR CORRAL
- STOCK PEN AT RAILROAD SIDING
- GRAVEL PIT
- QUARRY
- MILK OR OVEN - LINE, CLAY PRODUCTS, ETC.
- EDUCATIONAL AND CORRECTIONAL INSTITUTIONS**
- SCHOOLHOUSE
- CONSOLIDATED OR LARGE SCHOOL
- TOWNHALL, GRANGE, OR COMMUNITY HALL
- AGRICULTURAL EXPERIMENT STATION
- COUNTY FARM
- CORRECTIONAL INSTITUTION
- PUBLIC SERVICE FACILITIES**
- POST OFFICE
- HIGHWAY GARAGE
- FIRE ENGINE HOUSE
- GARAGE OR RUBBISH DUMP
- DEWASH DEPOSIT PLANT
- WATER SUPPLY - STAND PIPE OR TANK
- PIPE LINE - GAS
- PIPE LINE - OIL
- PIPE LINE - PRODUCTS
- TRANSMISSION LINE - WITH TRANSFORMER STATION
- POWER PLANT
- POWER SUBSTATION
- BOOSTER STATION
- UNDERGROUND TELEPHONE OR RADIO CABLE
- RADIO STATION - WITH TOWER
- RADIO RANGE STATION
- MISCELLANEOUS**
- PORT, ARMY CAMP, BARRACKS, OR OTHER
- MILITARY POST
- TRIANGULATION STATION
- BENCH MARK
- NATURAL FEATURES**
- PROMINENT ELEVATION - WITH NAME
- SINK OR DEPRESSION



Lanham  
T15-T18 R5E



T25 R3E

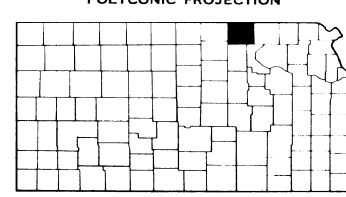
ENLARGEMENT SCALE  
1 MILE

# GENERAL HIGHWAY MAP WASHINGTON COUNTY KANSAS

PREPARED BY THE  
STATE HIGHWAY COMMISSION OF KANSAS  
HIGHWAY PLANNING DEPARTMENT  
IN COOPERATION WITH THE  
U. S. DEPARTMENT OF COMMERCE  
BUREAU OF PUBLIC ROADS

SCALE  
0 1 2 3 4 MILES

1955



KEY TO COUNTIES

HORIZONTAL CONTROL BASED ON U.S. COAST AND GEOD. SURVEY