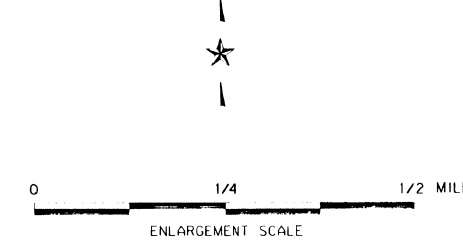
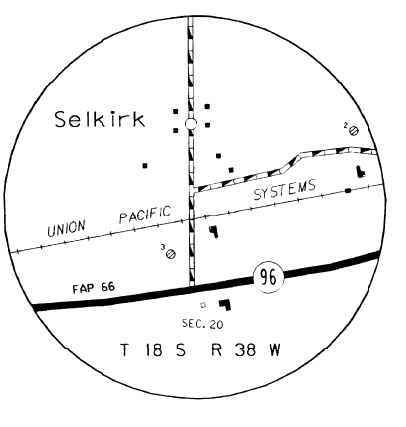
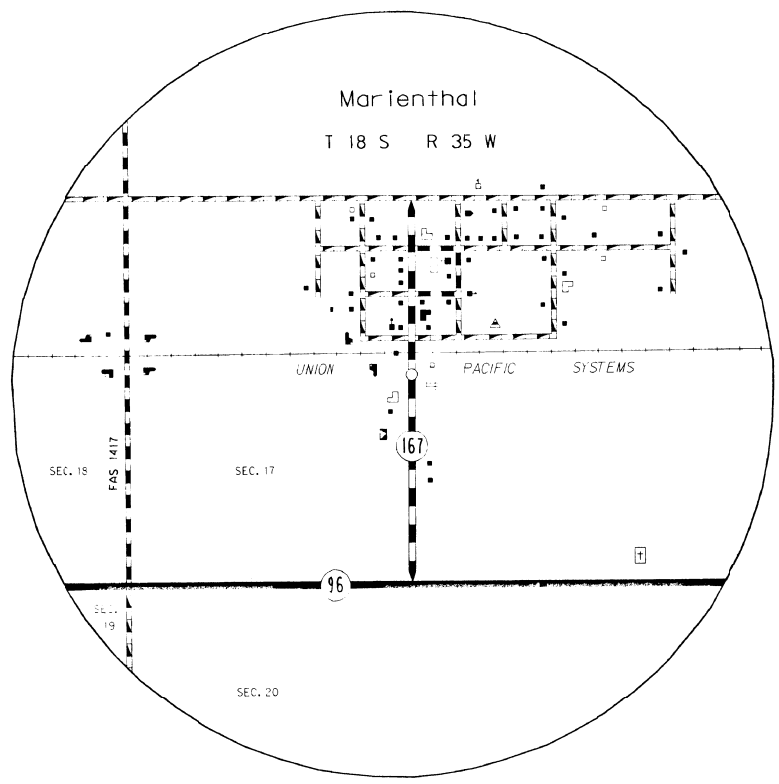


LEGEND

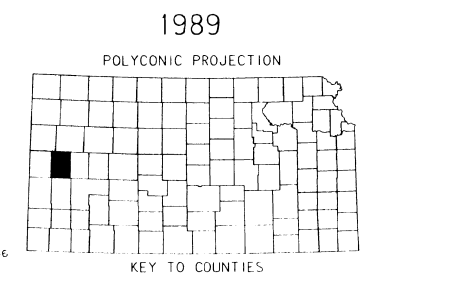
ROADS AND ROADWAY FEATURES	CONSERVATION AND RECREATION
Frontage Road (Type A)	Panoramic Road (Type B)
Unimproved Road (Type B)	Graded and Drained Road (Type C)
Gravel or Stone Road - Not Graded or Drained (Type E-1)	Gravel or Stone Road - Graded and Drained (Type E-2)
Gravel or Stone Road With Stabilized Surface (Type E-3)	Blumensaat Road - Low Type (Type F, G, I, H, J)
Blumensaat Road - Low Type (Type F, G, I, H, J)	Paved Road (Type G-2, H-2, L, K, L)
Divided Highway	Highway With Full Control of Access
Side Roads and Streets in Unincorporated Urban, Compact and Scenic or Local Roads Within Municipalities	4 Lane Undivided Highway
Projected Road	Road System Designation
Federal-Aid Interstate Highway System	Federal-Aid Primary Highway System
Federal-Aid Secondary Highway System	Federal-Aid Urban Highway System
Points Between Which Distances are Measured	Interstate Numbered Highway
U.S. Numbered Highway	State Highway System or State Numbered Highway
End of Designated System or Market Route	
RAILROADS	
Railroad (Any Number of Tracks Used by a Single Operating Company or by Trains of Another Carrier Under Trackright Rights)	
Railroads in Joint Operation (Two or More Tracks of Separately Operated Companies on Adjacent Rights-of-Way)	
Railroad Station	
Grade Crossing	
Railroad Above	
Railroad Below	
AIRWAYS AND AIRPORTS	
Military Field (Some Facilities Annotated)	
Airport Complete Facilities (Commercial or Municipal)	
Airfield Limited Facilities	
Landing Area or Strip (Including Private Air Fields)	
Always Light Beacon, General	
Airport, General	
NAVIGATION	
Navigable Stream (Not Connected with Other Business)	
Drainage	
Rivers (Intermittent)	
Major Drainage (Intermittent)	
Minor Drainage	
Drainage Ditch	
Irrigation Ditch	
Lake, Reservoir, or Pond With Dam	
Lake, Reservoir, or Pond Without Dam	
Dry Lake Subject to Flood	
Marsh or Swamp Land	
Overflow Land	
STRUCTURES	
Highway Bridge, General (Foot Span Greater Than 20 Feet)	
Small Bridges Closely Spaced	
Bridges For Long River Crossings	
General	
Double Bridge Hoop	
Twin Bridge Hoop	
Highway Grade Separation	
Levee or Dike	
Levee or Dike With Road	
Concrete Pond or Dam	
Ford-Road Established	
Cattle Guard	
Gate Across Road (Any Type)	
BOUNDARIES	
County	
Corporate Lines	
Boundary Lines Established for Delimited Urban Places	
Section Lines	
Boundary to Mark Entanglement Inset	
Parks and Other Reservations National, State, County or Municipal Park, Indian Reservation, National Monument, Federal Development Project	
Monument - Small, Historic Site	
CITY AND VILLAGE CENTERS	
State Capital	
County Seat	
Other Cities and Villages	
Incorporated City or Village	
Boundary Limits Fixed for Special Tanning Areas and Other Unincorporated Urban Places	
NATURAL FEATURES	
Prominent Elevation - With Name (Numerals Indicate Elevation Above Sea Level)	
INDUSTRIAL	
Store or Small Business Establishment	
Business and Filing Station	
Business, Filing Station, and Post Office	
Minor-Shop or Drive (Any Kind)	
Oil or Gas Well	
Oil or Gas Field	
Storage Tank (Gas or Oil, Figure Denotes Number of Tanks)	
Filling Station (Not Connected with Other Business)	
Pumping Station (Other Use)	
Grading or Pumping Station (General)	
Valve House	
Seasonal Industry (Cannery or Small Grain Mill)	
Milk, Dairies, Creamery or Cheese Factory	
Fruit or Nut Orchard	
Fruit or Produce Packing House	
Road Stand Farm Products Sales	
Warehouse - General (If Government Aid State or U.S.)	
Grain Elevator	
Group of Grain Storage Bins	
Grainhouse	
Nursery	
Stock Feed-Loading Plan or Corral	
Stock Pen or Related Structure (Small)	
Sand Gravel Pit	
Rock Quarry	
Kiln or Oven (Lime, Clay Products, Cokes, Etc.)	
Feed Lot	
Shopping Center	
Seasonal Business	
Sewer (Stationary)	
EDUCATIONAL AND CORRECTIONAL INSTITUTION	
Schoolhouse	
Convent or Large School	
Group, Terminal or Community Hall	
Agricultural Experiment Station	
Correctional Institution	
Museum - General	
Public Library	
PUBLIC SERVICE FACILITIES	
Post Office	
Highway Garage	
Fire Engine House	
Garbage or Rubbish Dump	
Sewage Disposal Plant	
Auto Storage Yard	
Transformer Station	
Power Plant	
Booster Station	
Water Supply Stand Pipe or Tank	
Radio Station (With Call Letters)	
Radio Range Station	
Water Treatment Plant	
Junkyard	
U.S. Corps of Engineers Office	
MISCELLANEOUS	
Fort, Army Camp, Barracks or Other Military Post	
Transmission Station	



GENERAL HIGHWAY MAP WICHITA COUNTY KANSAS

PREPARED BY THE
KANSAS DEPARTMENT OF TRANSPORTATION
BUREAU OF TRANSPORTATION PLANNING
IN COOPERATION WITH THE
U. S. DEPARTMENT OF TRANSPORTATION
FEDERAL HIGHWAY ADMINISTRATION

SCALE 1 0 1 2 3 4 MILES



POPULATION DIVISION OF THE BUREAU 1980
REVISIONS COMPLETED 10-27-83
ALSO SEE STATE SYSTEMS DIVISION TO 3-4-80

COMPUTER
GENERATED