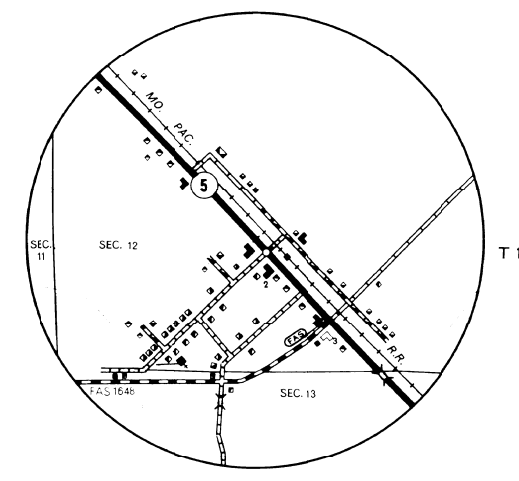
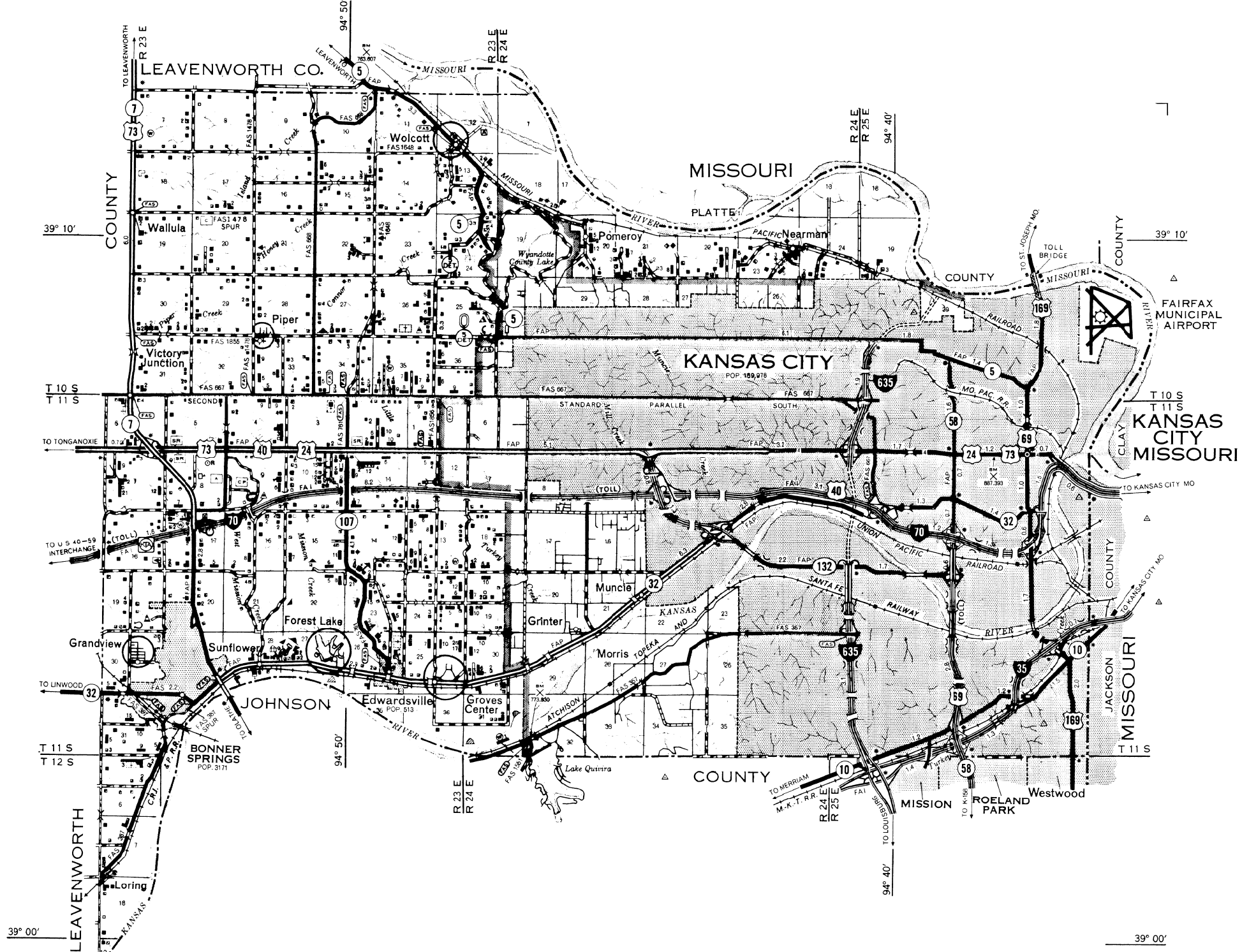
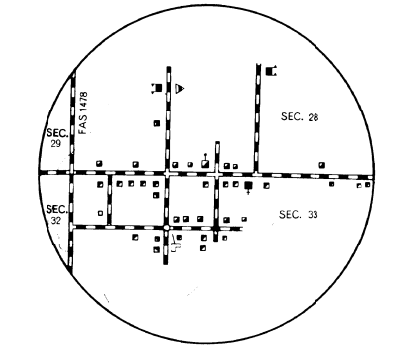


LEGEND

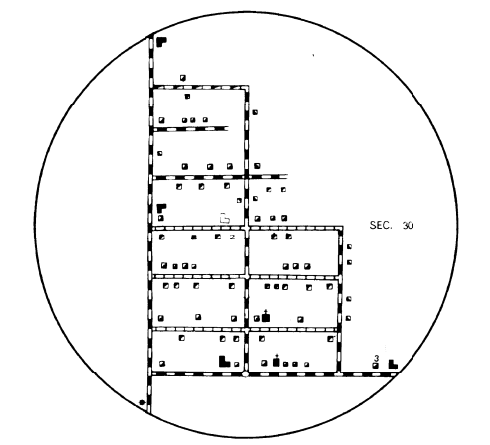
Table with multiple columns: ROADS AND ROADWAY FEATURES, CONSERVATION AND RECREATION, ROAD SYSTEM DESIGNATION, RAILROADS, AIRWAYS AND AIRPORTS, NAVIGATION, DRAINAGE, STRUCTURES, BOUNDARIES, CITY AND VILLAGE CENTERS, MISCELLANEOUS, PUBLIC SERVICE FACILITIES, NATURAL FEATURES.



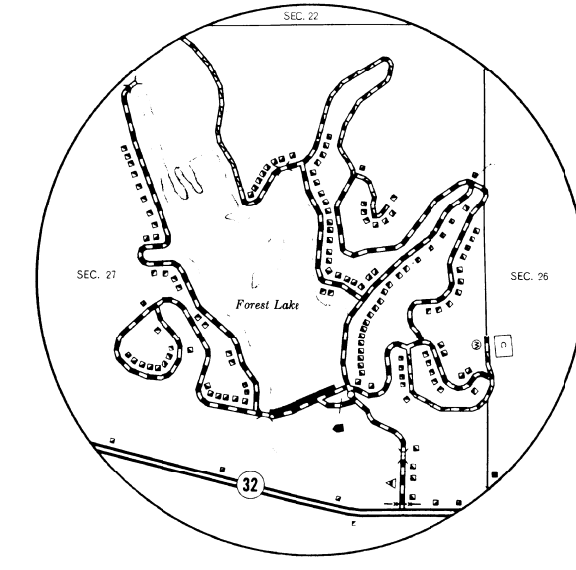
Wolcott
T 10 S R 23 E



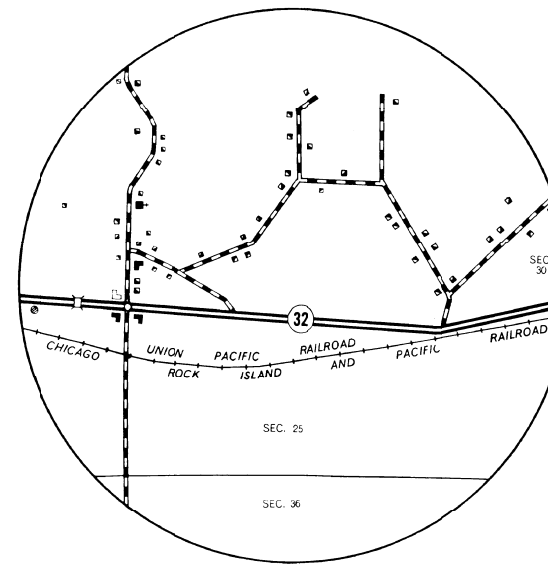
Piper
T 10 S R 23 E



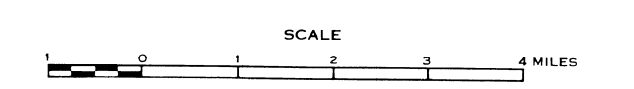
Grandview
T 11 S R 23 E



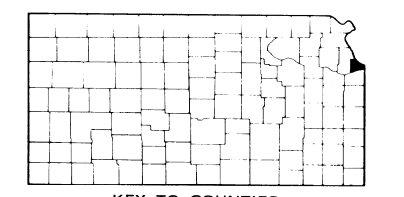
Forest Lake
T 11 S R 23 E



Groves Center
T 11 S R 23-24 E



1970
POLYCONIC PROJECTION



INVENTORY COMPLETED 6-15-70
F. A. AND STATE
SYSTEMS REVISED TO 10-1-70

HORIZONTAL CONTROL BASED ON
U.S. COAST AND GEODETIC SURVEY
NO. 14-63